# The Kingston Daily Freeman

VOL. LXV.—No. 276. CITY OF KINGSTON, N. Y., TUESDAY EVENING, SEPTEMBER 8, 1936. PRICE FOUR CENTS.


# Two Young People Killed, Two Hurt In Early Morning Crash on Saugerties Road

## Supervisors Will Ask Judge Traver to Name Highland Appraisers

**Ulster County Board to Request Appointment of Commissioners to Set Worth of Lands Taken for Viaduct Construction.**

NEW ALIGNMENT

**Bridge-Way Over Village Will Require Taking 49 Parcels of Property by the State.**

At a special term of county court on September 23, application will be made before Judge Traver by the Board of Supervisors for the appointment of commissioners of appraisal to hear claims growing out of the taking of lands for the construction and reconstruction of the Highland village viaduct route. The route will be officially known as Post, Part 1, State Highway No. 231. The route will leave the present concrete highway at the bridge circle and pass through Highland over a viaduct route and new alignment east of the present route and rejoin the existing three strip concrete pavement at the Lloyd-Esopus line.

Maps for the viaduct taking have been filed with the county clerk by County Attorney Roscoe V. Elsworth and advertisement for the appointment of commissioners of appraisal appear in the current issue.

Application for the appointment of commissioners is made on authority of the Board of Supervisors through Vanderlyn T. Pine, chairman; Albert Cashdollar, Peter S. Wilkin, Orson S. Haynes and Cornelius Heitzman, members of the rights of way committee of the board.

The petition recites the owners of the 49 parcels of land sought by the state for the improvement. Under the law the county must purchase the rights of way for state road improvements.

For a long time with increased traffic over Route 9-W the Highland "bottle-neck" has been the source of much congestion and the state has had several surveys made. Some of the residents of the village have opposed the viaduct plan as being one which will take business from the village. Various routes have been proposed as alternative routes to escape the viaduct plan but apparently the state had decided upon the viaduct route plan and will go ahead with it.

Construction of this strip of road will eliminate the narrow and dangerous two strip concrete which now exists from the Esopus-Lloyd line to the bridge circle at the southerly edge of Highland village.

**Lands to be Secured.**

In the petition the committee states that since authorized to secure easements and rights of way, the committee has spent time in viewing the properties required and attempting to secure settlements with owners. The committee names the following lands to be secured by condemnation and cites the following amounts as reasonable values of the lands to be taken:

William and Bertha Gruner, $75.

Emma Wurster, Henrietta Gruner and Margaret Boynton, $1,000.

Crum Elbow Holding Corporation, $1,750.

Ulster-Highland Corporation, $1,500.

Ulster-Highland Corporation, $1,500.

Francis J. Cannon, $2,000.

Ralph Tortorella and wife, $2,000.

Martha Innis Young, $1,500.

Martha Innis Young, $2,500.

Henry Erichsen, $2,500.

Henry Erichsen, $1,500.

Stephano Lanzaron and wife, $1,000.

Helen S. Lederer, $1,000.

Patey Canal, $2,000.

John P. Whittley, $3,000.

Ruth W. Decker and Jennie Whittley, $100.

Ethel Schamerhorn, $1,500.

Howard E. Wilcox, $50.

Grace Hall Fowler, Jennie Stewart, Mabel Landphier and Florence Baker, $150.

Maud Tallman, $1,750.

John Hayes, $350.

Ciro Abbati and wife, $500.

Joseph Hall Vechia and others, $2,500.

George Fowler and wife, $100.

Jenny S. Whittley, $500.

Lillian Miller, $5,000.

John P. Goldt, $1,000.

Carlotta Wadlin, $3,000.

James S. Whittley, $250.

Hermann A. Stewart, $1,000.

Carl Durp and wife, $1,000.

Elizabeth Rhodes and others, $5,000.

Joseph Preston, $3,500.

Mary Mackey, $81.

Emma A. Waterbury, $505.

Abram A. Rhodes, $360.

Cora Thompson, George and Helen Thompson and Alice Lettimer, $250.

Rowena Harcourt, $5,000.

Alice C. Gerach, $100.

Elizabeth Mills, $1,250.

A. W. Dent and wife, $1,250.

Dora Waldow, $375.

Empire State Finance Co., Inc., $1,000.

Charles W. Champlin, $875.

Jane Marsland and wife, $250.

Hiram Mackey, $243.75.

Edward Rhodes, $500.

Alfred L. Lane, $1,000.

Alfred L. Lane, $675.

**Ladies' Aid Meeting**

The Ladies' Aid Society of the Main Street Reformed Church will meet in the lecture room of the church on Wednesday afternoon, September 9, at 2:30.

## *Secretary Hull Challenges Other Nations to Avoid War; Peace Pleas Within Nation*

***Urge Made for Preservation of Peace by Secretary of State, Who Scores Other Statesmen for Failure to Check "Warlike Tendencies" — Landon Hopes for Peace and Continued Struggle by Labor for Better Living Standards.***

**FEARS WORLD WAR**



CORDELL HULL

Secretary of State warns that "Fabric of world peace has been worn perilously thin" and calls upon governments and people everywhere to "prevent loosing of general war forces which might shatter civilization."

Washington, Sept. 8 (AP)—With a warning that "The fabric of peace has been worn perilously thin," a challenge went out from Secretary Hull to other nations today to avoid war.

Openly critical of other statesmen who, he charged, have failed to check present day "warlike tendencies," the Secretary of State called last night for a redoubling of efforts toward the preservation of peace and an early return to "sane perspectives."

As an alternative, he pictured the possibility of a new general war which "would set loose forces beyond control—forces which might bring about a virtual destruction of modern political thought, with all its achievements, and possibly a veritable shattering of civilization."

Hull chose the third world power conference, attended by representatives of all the principal nations, as the forum for what his aides called his most outspoken entreaty for peace.

Wearing the medals and honorary ribbons of a dozen governments, cabinet members and influential industrialists sat among the 3,000 delegates who heard him deplore the "skill and energy of scientists" devoted to "the forces of destruction."

His audience clamored with applause when the Secretary demanded:

"Shall we allow this application of genius and energy to be dissipated in the agony of armed conflict, or shall we insist with all the determination at our command that they be employed objectively in the pursuits of peace?"

**Refrain from Conflict**

Frankly apprehensive that a new world conflagration might be lighted by the tension now pervading Europe and Asia, he exhorted governments and peoples of the world to refrain from "flying at each other's throats."

"The fabric of peace has been worn perilously thin," he said. "If it is again torn asunder by the bloody hands of war it may never be repaired."

Without mentioning names, Secretary Hull inveighed against the "lamentable absence of appreciation by many responsible and influential statesmen that these present warlike tendencies can only lead to a world holocaust."

"Are we in this supposedly enlightened age so stupid that we cannot react this awful lesson of history?" he asked.

**Pleas for World Peace.**

(By the Associated Press.)

Pleas for world peace and unity among American labor unions lay before the nation today, as it pondered the speechmaking that marked Labor Day.

Some excerpts from addresses by well known persons follow:

**War and Peace.**

Secretary of State Cordell Hull: "We find today a lamentable absence of appreciation by many responsible and influential statesmen that these present warlike tendencies can only lead to a world holocaust."

Governor Alf M. Landon: "We must have the strong will for peace. We must be ready to sacrifice short-run profits."

**The Schism in the A. F. of L.**

Governor Landon: "It is to be hoped that organized labor may continue its part in the struggle for higher living standards, and to be really effective it must be united."

William Green, president of the American Federation of Labor: "The enemies of labor will be the only beneficiaries of division, discord and bitterness within the family of organized labor."

Frank Morrison, A. F. of L. secretary, said John L. Lewis (leader of 10 "rebellious" unions suspended from the A. F. of L.), will meet "more than the magic that takes the rabbit out of the hat to organize the unorganized."

Norman Thomas, Socialist leader: "The first wish of all Socialists for the American workers is for a vigorous and united movement which will forward industrial unions among the unorganized workers."

Earl Browder, Communist leader: "This illegal action (suspension of the Lewis unions) by the A. F. of L. executive council, is a colossal crime against the true interests, the further growth, and the all-embracing unity of the American working class."

**Other Issues.**

Col. Frank Knox, The Roosevelt administration "has passed laws ostensibly in the interests of labor that mean only that labor will be under the iron hand of government."

Secretary of Labor Frances Perkins, declaring 4,500,000 persons have found jobs, government or private, since 1933, said: "Some 1,000,000 men and women who were jobless at this time last year have been added to the ranks of workers in private industry."

George L. Berry, president of the pro-Roosevelt Labor's Non-partisan League, Labor is "happy to com-

(Continued on Page 16)

## Amateur Contest Is Planned for Ulster County Fair in City

**September 25 And 26 Are The Dates Fixed For The Annual Event To Be Held in State Armory—Ward Relyea in Charge of Amateur Show At Fair.**

A novel feature for the annual Ulster County Fair will be the amateur contest which will be held both days of the fair, if enough contestants are obtained to plan two big shows. Ward Relyea, who had charge of the amateur shows put on by the American Legion some months ago in the Auditorium, will have charge of the amateurs and all applications must be mailed to him at his home, 42 Smith avenue.

Two classes, junior and senior, are planned and ample cash prizes will be awarded to the winners in both classes. The junior class will comprise all performers under 16 years of age, while the senior class will be composed of all over 16 years of age. All applications to compete in the show must be made in writing, giving complete information as to age, type of act, and number of persons taking part. All contestants will be allowed to furnish their own music.

All contestants must agree to all rules and regulations of the Ulster County Agricultural Society amateur contest committee, and prizes will be awarded by a committee of five judges, whose decision will be final.

Another important fact about the amateur show is that all contestants must be residents of Ulster county. Anyone desiring to compete and desiring more complete information regarding the contest should write Mr. Relyea.

The committee in charge of the amateur show has contacted one of the large radio sponsors and hope to be able to send the winner of the senior contest to New York city for an audition with an opportunity to appear on one of the popular amateur hours.

The amateur show is only one of the many novel features planned for the Ulster County Fair, which promises to be bigger and better than ever this year, with more entertainment features than in other years.

**ELSIE JANIS' FIRST SALE BRINGS IN $2,000 PROCEEDS**

Tarrytown, N. Y., Sept. 8 (AP).—The auctioneer held forth again today as Elsie Janis, singing star of stage and screen, watched more of her possessions go on the block to reap funds for charity.

"I'm gloriously satisfied," Miss Janis said, counting $2,000 proceeds from her opening sale.

Part of the money, she explained, will be used to pay her debts. The rest will go to charity.

The sale is the outgrowth of the actress' decision "to try to make everybody happy—to do something worthwhile to give me a reason for living."

**Treasury Receipts**

Washington, Sept. 8 (AP)—The position of the Treasury on September 4: Receipts, $15,722,291.03; expenditures, $20,761,742.07; balance, $1,836,120,270.09; customs receipts for the month, $4,377,118.36; receipts for the fiscal year (since July 1), $696,710,487.20; expenditures, $1,093,486,995.63, including $378,669,662.02 of emergency expenditures; excess of expenditures, $396,776,108.36; gross debt, $33,246,100,275.73, a decrease of $1,809,749.56 under the previous day; gold assets, $10,728,549,764.09.

## Offer Made to Surrender San Sebastian Falls On Unwilling Rebels' Ears

**Municipal Governor Had Hoped to Gain Amnesty for Government Defenders and Prevent Destruction of the City.**

SPY SYSTEM

**Spanish Socialists Launch Energetic Drive Against Spies Following Discovery of System.**

By ROBERT B. PARKER, JR.

(Copyright, 1936, by Associated Press)

Saint Jean de Luz, France, Sept. 8—A governor's offer to surrender San Sebastian, reported scene of mob looting, fell on unwilling ears of Spain's Fascist rebels today.

The insurgents, closing in methodically on the northern resort city, were reported little interested in the offer and skeptical that its terms could be kept.

Governor Antonio Ortega, municipal governor of San Sebastian, sent his son, Jose, to negotiate with the attacking insurgents in the hope of gaining amnesty for government defenders and preventing destruction of the city.

His offer was made without the knowledge of anarchists who have declared they would set fire to the Bay of Biscay rather than allow it to fall into the hands of the Fascists. San Sebastian was reported in seething dissension among various elements of government forces. Fighting in the streets between Basque Nationalists, Socialists and anarchists caused many residents to flee.

Foreign diplomats in Saint Jean De Luz asserted the insurgents showed little interest in Governor Ortega's proposal of surrender. They expressed the opinion the governor would be unable to prevent the anarchists from battling to defend the city or possibly destroying it.

Four columns of rebels, meanwhile, advanced slowly without opposition through the territory adjacent to San Sebastian.

One column, which occupied Renteria, moved toward Fort Trincherpe, the last line of government defense before the beseiged city.

Another tramped toward Pasajez, deep-water port for San Sebastian, a third was at La Sarte, and a fourth at Hernani.

**Evacuation Continues.**

Evacuation of the northern city, which furnished a summer residence for many foreign ambassadors before the revolution broke out 53 days ago, continued by way of the sea. Three foreign warships in the harbor were besieged by residents and government militiamen seeking to be taken aboard.

A French ship brought 130 refugees, mostly women and children to Saint Jean De Luz.

The internal situation in San Sebastian was described as serious by John W. Rattenbury, British former trainer of the stud of former King Alfonso of Spain. Rattenburry arrived in Hendaye from Spain with a group of refugees.

Two hundred hostages have been imprisoned by government forces in the casino, he related, with the only food obtainable left on the steps of the building by their families. Guards carry the food inside, he said.

Rattenbury reported a general scarcity of food in the city had sent roving bands, composed mainly of women, into pillaging raids on nearby farms.

**Campaign Against Spies**

Madrid, Sept. 8 (AP)—Spanish Socialists have launched an energetic campaign against spies following the discovery of an intricate system by which the Fascist enemy was kept informed of many official moves.

For some time the government had known there was a "leak" somewhere but its agents were not able to trace the source of information to the rebels.

The break came at Valencia where police, searching the residence of a prominent rightist, found a key to the well-organized espionage ring operating in Madrid and Barcelona.

The searchers, in a small book found cleverly concealed in the double-bottom drawer of a chiffonier, discovered the code used by rebel spies and a list of names and addresses of "confidential agents."

The identities of some of these agents caused the government a severe shock. Included in the list were individuals enjoying full confidence and even some holding important

(Continued on Page 16)

## Just A Year Ago Today...

(Taken from the files of The Freeman)

Senator Huey Long, the Louisiana "Kingfish," is shot by political enemy in his state capital building at Baton Rouge. His assailant, 29-year-old Dr. C. A. Weiss, Jr., is mowed down by machine gun bullets of Long's body guard.

All Europe is convinced that Mussolini will declare war against Ethiopia despite the intervention of the League of Nations.

## Labor Day Accidents in Nation Take 306 Lives

(By The Associated Press.)

**Accidents over the Labor Day week-end took a toll of at least 300 lives over the nation, of which 257 were attributed to mishaps on the highways, a survey disclosed today.**

**New high travel records were set in many sections of the nation as holiday celebrants taxed transportation facilities in most states.**

**From coast to coast there were reports of greater travel than in any year since 1929, and one Eastern railroad announced its business "35 per cent greater than in any other year."**

**Railroad and highway travel officers on the west coast estimated the travel increases at 25 per cent over last year.**

**Passengers choked New York city's train, ferry, ship, plane and bus terminals yesterday. Automobiles sped both ways through the Holland tunnel, connecting the city with New Jersey, at the rate of 2,000 an hour, while the George Washington Bridge averaged 1,500 an hour.**

**Highway accidents resulted in at least 250 deaths, while 20 persons drowned, 12 died in airplanes, four were killed by trains, four by falls, and seven by other accidental causes.**

**California led the nation with 29 fatalities, including 24 traffic, four drownings and a boy who was caught in a wringer. In Michigan 24 were killed on the highways, one by a fall and one drowned.**

**Pennsylvania was a close third with 25, including 11 dead in traffic accidents, 10 in the burning of an airplane after it crashed near Pittsburgh Saturday night, two by drowning and two by other causes.**

## Heaviest Traffic in Years; 35 Held on Reckless Driving

"The heaviest traffic in years" seems to be the general verdict from those in a position to judge of the amount of travel on the highways of Ulster county over the week-end and on Labor Day. Reports from railroads, bus companies and the boat lines indicate that the same is true of travel by those means, it being necessary to add extra trains and greatly increase the regular bus schedule.

Sergeant John Lockhart, who with Troopers Baker, Senecal and Nolan, handled traffic on 9-W between Kingston and the Orange county line, reports traffic in his section the heaviest he has ever seen in the dozen or so years he has been stationed at Highland. He states that on Sunday cars were moving in both directions at the rate of 800 to 1,200 an hour, but the traffic reached its peak on Monday as the road was crowded with people returning to the city, some after the holiday outing, others returning home at the conclusion of their summer vacation. From about 3 o'clock Sunday afternoon till around 9 o'clock at night the travel was at its height and at one time traffic was stopped completely the jam extending from the bridge circle at Highland to the West Park bridge, a distance of some five and a half miles. The congestion started at the bridge circle at Highland, where cars were forced to slow down from a speed of 40 to 50 miles an hour to 10 or 12 miles an hour. There was also a check at the West Park bridge as cars left the three-way concrete for the narrower road at the bridge. Sergeant Lockhart estimates that some 40,000 cars passed over the road Sunday and Monday. He reported about 35 arrests for reckless driving but no accidents.

**Ellenville Was Busy.**

Chief of Police Richard Porter of Ellenville, who was in Kingston Monday night, reported very heavy traffic in that section on Monday as people poured down from the various mountain houses en route to the city by automobile or to take train on the O. & W. He reported no accidents, however.

The O. & W. agent at Ellenville reported that business at the Ellenville station was the best in four or five years at least and perhaps double last year's business. Two afternoon trains Monday, south, carried 15 coaches, all filled to capacity.

State Troopers Reilly and Elliott, patrolling from Kingston to Saugerties on 9-W, were kept busy, with traffic increasingly heavy in the afternoon. They made about 20 arrests for reckless driving, offenders being taken before Justice Wolber, who imposed fines ranging from $5 to $25. There was considerable congestion at times at the intersection of the East Chester street bypass and 9-W and one time traffic was jammed from the Broadway intersection to the City Home.

There was a steady stream of travel over Route 28 to the city Monday and toward evening, with the added traffic from the Ellenville-Kingston road, there was considerable delay at the North Front-Wall street light, but at no time was there what might be called a real congestion.

**Traffic in City.**

Holiday traffic through Kingston on Monday was exceptionally heavy, probably the heaviest in years, and but few accidents, and those of a minor character, were reported.

So heavy was traffic on Broadway and East Chester street that at times there were lines of cars on Broadway reaching from Football avenue and East Chester street as far uptown as St James street. On the new East Chester street bypass traffic was also so heavy at times a line of traffic extended on Broadway as far out as Foxhall avenue, and there was considerable congestion and traffic moved very slowly until it was possible for a traffic officer to be on the job to keep it moving more briskly.

The delay on Broadway was due to the fact that traffic out East Chester street was so heavy that it had to be allowed time to get out into the main stream of traffic on Broadway. This was what tied up traffic

## Many Fatalities in New York State Over the Holiday

(By The Associated Press)

Fifteen deaths in automobile accidents were recorded in upstate New York today as the heavy holiday traffic ended.

In addition, one man was drowned and another was killed by a locomotive.

Two were killed early today when their car plunged from a road near Kingston into a tree, rebounded and overturned.

Philip Dermady, 13, of Grenadier Island, was killed when the car in which he was riding overturned. His brother, Francis, 19, was driving. The accident occurred on the island, in the St. Lawrence river.

Three motorists met death when their automobile collided with a Lehigh Valley Railroad's crack flyer, the Black Diamond Express, near Romulus. The victims were Miss Eileen O'Connell, 24, Miss Loretta Weiss, 35, and John Tobin, 30, all of Buffalo.

Gilbert Strunk, 18, was killed in the collision of an automobile and an Erie Railroad train at a crossing in Falconer, near Jamestown.

Mrs. Mary A. Clemens, 46, and Edith Capillo, 20, of North Tarrytown, died when their car, carrying a group home from a wedding, crashed a tree near Tarrytown.

Ralph Salisbury, 25, of Silver Creek, was killed when his car overturned near that community. Mrs. John Muscarella, 45, lost her life when an automobile driven by her husband overturned near Batavia and Mrs. Otto J. Killpeir, 38, of Syracuse, died of a fractured skull suffered in a similar accident near Adams.

Gordon Seekings, four, of Ellery, was killed when a car driven by his mother collided with another machine. Charles Hamilton, 75, of Stittville, died of injuries suffered in a crash near that village.

A hit and run driver was sought in the death of Ernest Duval, 49, of Saratoga Springs, who was found lying in Union avenue in that city.

Andrew Gardner, 59, a paper mill laborer, was fatally injured when struck by a locomotive at Dresden.

John Alfred Hearn, 22 of Hoosick, drowned while swimming in Lake Erie near Derby. He was caught in an undertow.

**Collision at Stony Hollow**

Cars driven by Joseph Jerome Shor of 1060 Ocean avenue, Brooklyn, and Samuel Gregg of Woodstock, were in collision at Stony Hollow about 9:30 Monday night. Deputies McCullough, Winne and Vredenburg made an investigation, but found that neither driver was injured and damage to the cars was slight.

## Hubert W. DuBois of New Paltz and Clare Dellay of Rosendale Dead, Romanus Dellay and Gertrude Keller Injured.

HE FELL ASLEEP

**Romanus Dellay Tells Coroner He Fell Asleep at the Wheel Momentarily Before the Crash.**

Clara Dellay, 21, daughter of Mr. and Mrs. John Dellay of Rosendale, and Hubert W. DuBois, 18, son of G. Wurts DuBois of New Paltz, were fatally injured about 5 o'clock this morning in a motor accident on the Saugerties road. Romanus Dellay, 19, of Rosendale, and Gertrude Keller of New Paltz were injured and are confined to the Benedictine Hospital with cuts about the face and head.

The accident happened on the Jennings turn near the John Cook gas station just north of Lake Katrine village as the four young people were driving south from Albany where they had gone for a holiday trip.

Romanus Dellay was driving the Ford sedan owned by Hubert DuBois at the time of the accident and at the Benedictine Hospital where he was taken after the accident he told Coroner Norvin R. Lasher that he had fallen asleep at the wheel momentarily. The car left the road and struck a pole and then overturned on the highway.

Miss Dellay died after being admitted to the Benedictine Hospital where she with her brother and Miss Keller were taken by a passing motorist. Mr. DuBois was picked up by Milton O'Day of New York city and taken to the Kingston Hospital but was dead on admission.

O'Day who came along just after the crash picked up DuBois and started to Kingston but on the way stopped at the home of Trooper Arthur Reilly on the Saugerties road and notified the Trooper of the accident. Meanwhile someone had notified the sheriff's office and Deputy Sheriff Charles McCullough went to the scene.

**Directs Autopsies**

District Attorney Cleon B. Murray was notified of the accident and directed that autopsies be performed. Dr. Taylor and Dr. Larkin later performed an autopsy upon the body of Miss Dellay and Dr. Taylor and Dr. Jacobson performed the autopsy on the body of Mr. DuBois.

Apparently there was no other car involved in the accident and Mr. Dellay told the coroner that he had closed his eyes momentarily and may have fallen asleep at the wheel. The car at the time the occupants said was not traveling at an excessive speed. The car had left the road and struck a tree on the west side of the highway and then ran back on the highway and overturned. Badly wrecked, the car was towed to the Doc Smith Garage.

Mr. DuBois, owner of the car, is the youngest son of G. Wurts DuBois of New Paltz, and besides his father is survived by two brothers, Irwin and Leonard of Long Island. The remains were taken in charge by Coroner Leston DuBois of New Paltz at the direction of the young man's parent. No funeral arrangements have been made.

Coroner Norvin Lasher of Saugerties was notified of the accident and in conjunction with the officers and district attorney began an investigation.

**Telegraph Operators Strike**

Caracas, Venezuela, Sept. 8 (AP).—Troops and police fired on striking telegraph operators today during a demonstration at Valencia, 90 miles west of here. The operators, described as leftists, tried to stage a meeting in the Plaza Bolivar, favoring a general strike. Police dispersed them. No casualties were reported.

**Italian Casualties.**

Rome, Sept. 8 (AP).—Casualties during August among Italian troops holding conquered Ethiopia amounted to 216 men, it was announced today. Twenty-seven soldiers were killed during that period while 189 more died of sickness and other causes. Official figures on fighting since the Italian army invaded Ethiopia October 3, 1935, were set at 2,091 Italian soldier dead.

**Await Favorable Weather**

London, Sept. 8 (AP).—Harry Richman said today he and his transatlantic speed pilot, Dick Merrill, will await favorable weather in London before flying to Liverpool for the take off of their scheduled return to America. "It may be a matter of days before we can start," he added.

**More PWA Projects**

Washington, Sept. 8 (AP).—One hundred forty additional public works administration projects, involving 45 per cent grants totalling $4,855,142 were approved today.

## WEST SHOKAN

West Shokan, Sept. 8.—Thirty-five were present at the first summer season prayer meeting held Thursday evening, at the Community Baptist Church. The local congregation welcomed a delegation from the Shokan Reformed Church which included Mr. and Mrs. Daniel Simpson, Mr. and Mrs. Fred Adsit and son, Mr. and Mrs. George Giles, also several other ladies. The meeting was led by Joseph Brocas, who gave a deeply inspired talk. Miss Mariain Davis was guest organist. There was a season of informal cordial testimony with many present taking part. Numerous informally announced hymns were sung. A group of children favored with an appropriate selection, "The Church in the Wildwood."

Harlowe McLean of Brodhead attended a family reunion at Andes, Delafare county Saturday.

While spending the week-end in Phoenicia, Mr. and Mrs. Robert Livingston Longyear, Sr., with their daughter, Jean, and husband, of Brooklyn, called at the Davis home at West Shokan Heights Sunday morning.

Dr. and Edward Phelan, who have been spending their week-ends here during the summer with her sister and husband, Mr. and Mrs. Sylvester Jones, are concluding their schedule of visitation with Labor Day. Dr. Phelan has for many years been a leading Newark, N. J. practitioner.

Pearl H. Carey of Kingston was a West Shokan Heights caller one day last week.

Clyde Winchell and Paul James of the east side, took in the Rhinebeck fair on Friday.

Mrs. Leah Van Benschoten of Hemlock Knoll, North Boulevard, took leave of her old home community on Sunday, going to Phoenicia for a few days before leaving with members of the Shurter family by automobile to the state of Texas. Mrs. Van will then proceed to Albquerque, New Mexico, where she will make her home with her niece and husband, Mr. and Mrs. Cornwall Longyear. Mrs. Van is a daughter of Squire DeWitt C. Davis, who during the greater part of his lifetime held various public offices and was one of the town of Olive most esteemed residents. Squire Davis and his wife died at their home at Sand Hill shortly after celebrating their golden wedding anniversary in 1907.

Miss Helen Thompson has resumed her position at Sears, Roebuck Kingston retail establishment after enjoying her vacation at her home here.

Miss Mariam Davis, who has been spending a two weeks' vacation at her West Shokan Heights farm home, returned to New York city Saturday, where she is a member of the nursing staff at St. Luke's Hospital, of which institution she is a graduate.

Robert Thompson spent the week-end at his home on Main street.

Congratulations from many friends are extended Mrs. Ida Snyder of Brooklyn who celebrated her 81st birthday on Saturday at the Traver Hollow Inn. Mrs. Snyder, who is the mother of Joseph and Arthur Snyder, has been spending the summer here. Mrs. Snyder was born in the old village of Shokan and during her girlhood moved with her parents to New York city. Her maiden name was Kramer. Her father and brother, John, for years conducted a blacksmith establishment in Shokan. Mrs. Snyder is a lifelong acquaintance of Mrs. Jane Ann Burgher, also Mrs. Cornelia Bishop, deceased.

Olive Rebekah Lodge No. 470, reconvened Thursday evening after the summer vacation. Some 30 members were present to start off the fall program. After the meeting refreshments and a social hour were enjoyed.

A delegation of the officers and members of Kingston Lodge No. 10, with a group of visiting brethren conducted the deeply impressive Masonic burial service Saturday afternoon at Tongore cemetery at the grave of Brother Adolph Nelson, who died suddenly while vacationing at the Anderson home near Olive Bridge. The deceased was a member of Day Star Lodge, F. & A. M., of Brooklyn. Mr. Nelson earlier in life was a seafaring man.

Robert G. Knorpp of Brooklyn is ill with threatened pneumonia at the family summer home on Main street. Mr. Knorpp unfortunately has not been in good health since undergoing a critical operation last winter. Dr. Hans J. Cohn of Shokan is in daily attendance. Mr. Knorpp enjoys the esteem and respect of many acquaintances in this community and all hope for his speedy recovery.

Sunday morning local church services were well attended. The speaker, William Bender, preached a magnificent and deeply spiritual sermon. Miss Helen Thompson was organist.

Herbert Hyde of New York city spent the week at home here with his family. Mr. Hyde is preparing for winter, having recently acquired a flock of fine plymouth rock chickens. He also is fixing up the parsonage barn loft to accommodate some half dozen growing turkeys with an eye on Thanksgiving and Christmas.

Robert Bishop returned to Hobart Monday after spending the greater part of his summer vacation here with his brother, Donald Bishop.

High Point Camp has completed another highly successful season and the happy group of young people with their supervisors have returned to the city sun tanned and vigorous.

The crumbling abutments of the plank bridge spanning the "Jockey Brook" at the former Tuckaway farm, now Whittier's, are being replaced by concrete. Charles Hesley is supervising the work. Material for the purpose was hauled by Truckman Cecil Gray of Olive Bridge.

Mr. and Mrs. Worth Paul Jones of Ilion, New York, were Labor Day week-end visitors with his venerable father, William Jones of Main street.

Mr. and Mrs. Joseph Brocas of Brooklyn, who have been sojourning here during the summer, returned to their home in the city today. The kindly Christian couple and other members of the family have been coming to West Shokan for a number of years past.

Harry Jordan of Roxbury was a congenial home town visitor on Sunday.

Mr. and Mrs. Herbert Hyde and son, Warren, of Main street, spent Saturday in Kingston.

Mrs. Viola Bell of Shokan has been enjoying a visit with Mr. and Mrs. Martin J. Every at Traver Hollow.

Miss Catherine Roe of West Shokan Heights spent the week-end with her former grammer school teacher, Mrs. Edward West of Allaben.

Professor Bartsch of Jersey City was feted upon the advent of his 80th birthday on Labor Day spent at Maple Dell Farm. Congratulations are extended the genial old gentleman, who with his wife, have vacationed here for many years.

Mr. and Mrs. George Baker of Flatbush, Brooklyn, enjoyed the Labor Day week-end at their Brodhead hilltop bungalow.

Miss Barbara Nelson recently returned to her home in New Jersey, after spending an enjoyable summer vacation here with her mother, Mrs. Herbert Hyde. The accomplished, charming young lady is now a high school senior student.

Robert Bishop, who has attended Mt. Hermon, Mass., school for the last three years, is now transferring his further advanced educational program to Pennington, N. J.

Roy Palen and chum, Bob Bishop, enjoyed a final social engagement Saturday evening at Whitestone Inn.

Misses Florence Multer and Eleanor Butler, who have enjoyed much social favor while sojourning for the summer season at Boesmer's Pine Crest Farm at Brodhead, have returned to their respective homes in the metropolitan area.

No prayer meeting service will be held at community church this week. The series of weekly services held during the summer have proven of spiritual uplift to everyone. Mr. Brocas is well deserving of commendation for his cooperative leadership, which helped greatly to make these informal gatherings successful.

Sweet corn time is at its best and farmers who made successive plantings are amply repaid for their labor after the discouraging drouth during July. Field corn continues its growth and is earing up well, promising a customarily good crop if frost holds off. Main crop potato plantings are green and rugged indicating sizeable tubers underneath. Alfalfa and clover seedings have attained quite a luxurious growth and with favorable weather for curing are well worth harvesting. At any rate fall pasturing is always in order.

Among those who visited the old home community on Labor Day was Harold Bloom of Goshen, who as a boy lived at Brodhead.

Many well laid Labor Day plans were all but rained out by the downpour Monday morning. However, during the day a company of loyal folks gathered at Morrison's Grove and held forth with their annual reunion.

Edward Every of Kingston spent several days last week with his parents, Mr. and Mrs. Martin J. Every at Traver Hollow.

John Orr, the well-known Kingston huckster, had the misfortune to break the driving shaft of his truck Saturday afternoon at Olive Bridge Repairs were made by garageman Pete Crawford.

Work on the Bushkill stream docking project continues. Re-dredging by the gasoline shovel below the iron bridge also is in progress.

Mr. and Mrs. Fred Vogt of Oneonta recently visited her mother, Mrs. Fred L. Deidner. Mr. and Mrs. Vogt will leave again in October for their usual winter in Florida.

Mr. and Mrs. Oscar Dudley of Brown Station and Mr. and Mrs. Peter R. Crawford of Olive Bridge were entertained Friday evening at the Davis home at West Shokan Heights.

Registration of motor vehicles in the United States showed an increase of 5 per cent in 1935 over the number registered in 1934, the Bureau of Public Roads reports. This brought the total registrations to within a few thousand of the peak figure in 1930, when 26,545,000 motor vehicles were registered.

## HELD FOR SHOOTING WIFE'S FATHER

Don Burdick, shown here with his wife, was charged with "intent to murder" his father-in-law, Harry E. Byram, retired railroad president, who is recovering from a bullet wound in the head. Byram was to have married soon. Burdick was a patient in the same hospital at Norwalk, Conn., from injuries received when his car crashed. (Associated Press Photo)

## NINE RESCUED YESTERDAY FROM WATERY GRAVE

Woods Hole, Mass., Septil 8 (AP).—A hairbreadth rescue of nine persons whose boat sank in the wind-swept waters of Nantucket Sound put them back safely on shore today.

Only the timely arrival of the schooner Daiquiri, while seven of the party tossed about in a small dinghy and two others clung to the mast of the sinking craft, averted a tragic end to a holiday yachting party.

The party left Nantucket yesterday morning. It had sailed from New Bedford last Saturday for a leisurely holiday week-end cruise.

As their 50-foot yawl Rondenella struck the middle of the sound, lashed by a strong southwester, the seams opened and the five men aboard took turns at a small hand pump and bailed. Gradually the Rondenella sank below her water line.

### Morro Castle Services

Asbury Park, N. J., Sept. 8 (AP)—Brief, simple memorial services were arranged for today's second anniversary of the Morro Castle disaster, but most of the survivors planned to stay away. For many of them, the horror of fire and water and death was still real. They needed no reminders. Others, admitting to less emotion, gave business as their reason. It was off shore here that the $5,000,000 liner burst into flames. At least 124 persons died.

Robert Abram Bartlett, American explorer, was born in 1875 at Brigus, Newfoundland.

Bisilica was a legal code for the Byzantine empire published in 887.

## Relief Bonds on Sale Tomorrow

Albany, N. Y., Sept. 8 (AP)—State Comptroller Morris S. Tremaine in anticipation of the sale tomorrow of a $55,000,000 issue of emergency unemployment relief bonds by the state, said New York state's total net debt as of last August 1, mounted to 2.5 per cent of the assessed value of property subject to taxation for state purposes.

The bond issue was authorized by the electorate last November. To date, Tremaine said New York state has sold $185,000,000 in relief bonds since 1931.

The net bonded debt on August 1 was $484,580,869.24 and the net temporary debt, $145,262,088.21.

Tremain said that "for the first time since the economic emergency set in, receipts for general purposes in the fiscal year ending June 30 ran considerably ahead of general fund expenditures."

"It is reasonable to expect this trend to continue as the rising tide of business becomes further accentuated. Thus the necessities for temporary loans for budgetary purposes will correspondingly decrease."

### MORAN NIGHT SCHOOL OPENS THIS EVENING

Beginning this evening, night sessions of the Moran School of Business, corner Fair and Main streets, will be conducted every Tuesday and Thursday throughout the term. School is in session from 7 to 9.30 o'clock.

The tutorial method of instruction employed at these sessions said to appeal especially to those whose time is limited and who must, therefore, accomplish much within a brief period.

BLENDED FLAVOR
Savory Spices and Mellow Mustard..
GULDEN'S Mustard

No more trouble brewing in Ireland. Business is good, and the Guinness Brewing Company is paying 29 per cent dividends.

FOLLOWS THE MILKY WAY

ESTHER RALSTON
Republic Pictures Star, appearing in "Girl from Mandalay"

A picture star must have a glorious figure. She must have spirit and sparkle, too. Most of the stars drink milk because it keeps up their vivacity...without adding weight.

You can build up your pep and good looks, yet control your figure by drinking milk as the stars do. And if you want to lose weight, scientifically, without growing tired and haggard, send for the famous FREE reducing diet and beauty book, "The Milky Way." Just put your name and address on a postcard and address it to: Bureau of Milk Publicity, Albany.

THE STATE OF NEW YORK

Lucky for You — It's a Light Smoke!

...for your peace of mind!

You who love the limitless luxury of lying in bed with a cracking good story and a corking good smoke... this evening make friends with *A Light Smoke*...a light smoke of rich, ripe-bodied tobacco... *Lucky Strike!* You'll taste the delicious flavor of higher-priced tobaccos...all those fine center leaves, the Cream of the Crop. You'll learn the joy of smoking with that welcome throat protection offered by Lucky's private process—"It's Toasted." *A Light Smoke* for your peace of mind! *A Light Smoke* for your throat!

★ ★ NEWS FLASH! ★ ★

Over 1,300,000 prizes awarded in "Sweepstakes"

Think of it! Over 1,300,000 prizes have already been awarded in that great national cigarette game, your Lucky Strike "Sweepstakes." Have you entered yet? Have you won your Luckies—a flat tin of 50 delicious Lucky Strikes?

There's music on the air. Tune in "Your Hit Parade"—Wednesday and Saturday evenings. Listen, judge and study the tunes—then try your Lucky Strike "Sweepstakes."

And if you're not already smoking Luckies, buy a pack today and try them, too. Maybe you have been missing something. You'll appreciate the advantages of Luckies—a Light Smoke of rich, ripe-bodied tobacco.

What a Comfortable Feeling! A Light Smoke!

Shut the door on worry and care... and open up a fresh pack of Luckies! You have no heavy feeling when you smoke for into the night. A Light Smoke leaves a clean taste, and Luckies are A Light Smoke.

Luckies—a light smoke

OF RICH, RIPE-BODIED TOBACCO — "IT'S TOASTED"

Copyright, 1936, The American Tobacco Company

# Kingston Daily Freeman.

Per Annum in Advance by Carrier...$7.50
Eighteen Cents Per Week
Per Annum by Mail.....$5.00

Entered as Second Class Matter at the Post Office at Kingston, N. Y.

Published by Freeman Publishing Company, Freeman Square, Kingston, N. Y. Lucia de L. Kleck, President; Robert K. Hancock, Lillian I. Kleck, Vice Presidents; Stanworth C. Hancock, Secretary; Harry du Bois Frey, Treasurer. Address Freeman Square, Kingston, N. Y.

**Member of The Associated Press**

The Associated Press is exclusively entitled to the use for republication of all news dispatches credited to it or not otherwise credited in this paper and also the local news published herein.

All rights of republication of special dispatches herein are also reserved.

Member American Newspaper Publishers' Association
Member Audit Bureau of Circulations.
Member New York State Publishers' Association.
Member New York Associated Dailies.
Official Paper of Kingston City.
Official Paper of Ulster County.

Please address all communications and make all money orders and checks payable to Freeman Publishing Company, Freeman Square

**Telephone Calls**

New York, Telephone — Main Office, Downtown, 2200 Uptown Office 832.

National Representative
Cooley & Cortes, Inc.
New York Office.....350 Madison Ave.
Chicago Office.....75 E. Wacker Drive
Detroit Office.....General Motors Bldg.

KINGSTON, N. Y., SEPT. 8, 1936.


## ICKES VS. HEARST

"Childish" appear the grave accusations which Secretary Ickes is hurling at Governor Landon, because he is "supported" by Editor Hearst. Mr. Ickes, who boasts of his honesty, fails to tell his radio audience that Editor Hearst supported Candidates Franklin D. Roosevelt and Herbert Hoover and Calvin Coolidge and Woodrow Wilson also.

New Dealer Ickes was so anxious to score a point for his chief that he forgot to tell the public that his chief's son, Elliot Roosevelt, is now a highly paid and influential member of Mr. Hearst's organization; that Elliott secured from the Federal Communications Commission—this year—licenses for four new radio stations for Mr. Hearst. Had he mentioned that fact, he might as fairly have interpreted it as proving that President Roosevelt is controlled by Editor Hearst. The New Deal's chief propagandist was trained by Hearst.

Radio Spieler Ickes also failed to recall that Mr. Roosevelt could not have won the White House in 1932 without the aid and support of Mr. Hearst. Opposition would have nominated Ritchie or Baker, except for the California deal Mr. Hearst made, lining up California's delegation first for Garner and next for Roosevelt. Most political authorities know that story. Why, then, shouldn't the politician heading the Interior Department tell the truth: that Roosevelt owes his office to Hearst? Moreover, the fact that Roosevelt's son draws a fat salary from Hearst shows Hearst influence in the Roosevelt family.

Ickes directly charges that Hearst was "the new Republican boss." His childish slander had been answered two days before when Governor Landon spoke against loyalty oaths for school teachers, a thing for which Mr. Hearst, has fought most strenuously. If Hearst's "influence" had been a reality, Governor Landon would not have slashed at Editor Hearst's pet policy, in his second formal speech of the campaign.

Harold Ickes should get something worth talking about before he addresses millions of sensible Americans again. Let him explain, for instance, how and why he throws away $2 or $3 for every $1 worth of building done on his pet housing projects.

## WAR GAMES.

It is a curious thing that the Olympic Games, symbolizing peaceful rivalry among nations as a substitute for war, should be followed immediately by "war games" in Europe. It is also a striking fact that these games should be conducted by Spain's nearest neighbors, at a time when that country threatens to set Europe aflame again.

Mussolini, absolute ruler of Italy, which is now the most militarized power in Europe, is the big showman in those games. He starts by giving five neighboring nations, friendly to his political system, an invitation to visit the games as guests. They are Germany, Poland, Austria, Hungary and Albania. All these, like Italy, are in sympathy with the Fascist rebels who are making such headway in the Spanish revolt.

At the same time France, representing freedom and democracy on the Continent, nearer to Spain than any of the others, naturally sympathizing with the liberal Spanish government now fighting for its life, also starts war maneuvers. As usual, she puts her play-troops in the field near the German and Swiss frontiers, through which any foreign attack would be most likely to come. But doubtless she will soon have an army maneuvering on the Spanish border. An attack might conceivably come from that quarter sooner or later if the Spanish rebels win. Chancellor Hitler says nothing but doubtless sows seed, in a very different sense from the called Kaiser's occupation. That Spanish revolt may yet set Europe aflame, and among many fires Mussolini could have a wonderful time playing Napoleon. He is ready.

## TOO MUCH MONEY

The state treasurer of Nebraska is in as much trouble as the old lady who lived in a shoe. He has so many dollars he doesn't know what to do. He announced the other day that the cash balance had risen to nearly $10,000,000, including checks and drafts, all held in the statehouse vaults for lack of any other place to put them.

The banks, explained the treasurer, don't want such funds. They have more money now than they can find any use for. One bank has asked the state to withdraw its funds, to save the bank the trouble and expense of keeping them. Mounting money, though, like water, will flow over the dams sooner or later—or burst them. What will happen when the vast backwaters of cash and credit in this country break loose?

## HIPPODROMING JUSTICE

A report of the American Bar Association urges the courts to curb what it calls the "hippodroming" of American justice, as in the Hauptmann and Mooney cases. "The most serious criticism of American criminal procedure today," it declares, "is that the judges of the courts permit newspapers to usurp the courts' own duties and functions."

There is a good deal of truth in this accusation. The press, as a whole, has sinned. But how about the bar itself? While improving the administration of justice by curbing the newspaper, why not also curb the lawyers who stage elaborate dramas full of legal tricks and sensational appeal, instead of proceeding quietly and efficiently to get justice done?

## That Body of Yours

By James W. Barton, M.D.

(Registered in accordance with the Copyright Act)

### FOOD IN DIARRHOEA.

Until recently included in the usual treatment of practically every ailment was cutting down on the food intake. It was thought that the body should be spared the work of digesting the food, that the food might cause constipation or diarrhoea, the stomach might become upset, and the work of all the body processes would be speeded up just when they needed a rest.

Today it is believed that in most ailments the giving of nourishment in the form of simple, easily digested foods, or injecting sugar solutions into the veins and tissues give the body more strength and strength is what is needed to fight the ailment.

However there is one ailment or symptom in which withholding foods—starvation—is still considered the best treatment. This is in cases of diarrhoea.

The point to remember about diarrhoea is that something is irritating the large intestine and by its lengthwise and circular movements the intestine is trying to rid itself of whatever is irritating it. To help rid the intestine quickly of the irritating substance is the reason that castor oil or other purgative is first given in diarrhoea.

Thus, in order to give the intestine a chance to rid itself of this irritating substance no food is given as the food would only further irritate the inflamed lining of the intestine. Usually from 24 to 36 hours of starvation—no food whatever—is considered advisable in treating diarrhoea. Tea, broth, luke warm water may then be given for another 24 hours as the number of stools gradually becomes less. The first "solid" foods then permitted are eggs and "gruels", no whole grain or hard cereals are allowed.

While milk is considered "safe" in almost every ailment, it should really be boiled first, as the curd formed from raw milk may irritate the lining of the intestine. Tender meat such as scraped beef, lamb chop, chicken and fish are suitable foods to use.

Fruits and vegetables and whole grains so valuable in health must not be used in cases of diarrhoea owing to the roughage—cellulose—they contain as this irritates the lining and causes further diarrhoea.

Sweet foods should be avoided as they may cause fermentation, and very fat foods are naturally laxative and so should be avoided.

## TWENTY AND TEN YEARS AGO.

Sept. 8, 1916.—Walter Castle of Woodstock sustained a fractured skull when hit by an auto at that place.

Death of James W. Glennon at his home on Spring street.

Mrs. Samuel Gilmore died at her home in Saugerties.

Sept. 8, 1926.—Mayor Morris Block filed with the common council a resolution unanimously adopted by the council in August, approving laying of a railroad switch parallel to present L. & H. spur connecting that road with West Shore. The proposed switch was to connect with a proposed milk pasteurization plant.

Mrs. William Metzger of Red Hook died in this city.

Edward Payson Weston, world famous pedestrian, accepted job at Fischer's Hotel on Strand. Weston was 85 years old.

Miss Mildred B. LeRoy of this city and N. Warren Hartwig of Ellenville married at home of bride on Hasbrouck avenue.

Mrs. Henry Rimle died at Glasco.

## THE WORLD WITH A FENCE

*A New Novel by Marion Sims*

*SYNOPSIS: Willie Carol Torrance is spending Christmas with her family. Blake Thornton, her employer, has betaken himself to Florida and his harsh, selfish wife Irma. Carol and Blake are in love with each other, and Blake hopes he may be able to persuade his neurotic wife to divorce him. But Carol is not so hopeful. Blake has gone to a different hotel; he just has made a formal appointment with Irma, and Irma, puzzled, is giving herself a "beauty pack" in preparation.*

Chapter 40

### DESPERATE ATTEMPT

THE mask had begun to set, pulling at the flesh of her face—"tightening relaxed muscles," the folder said. She stepped from the tub and began to towel herself gently; a sharp dried woman in a grotesque mask.

She surveyed herself when the mask had been removed and decided that she would look very well when she had applied her makeup. She would put it on rather thickly tonight, with only the table lamp lit.

And her white chiffon dinner dress with the lavender flowers in it: Blake had seen that, but not on her, and there was no sense in inviting trouble by flaunting the white print.

Dread filled her body and mind.

He had been rather sarcastic about her bills before she left.

She went graciously down to dinner and old Mr. Hammond—who was seventy-five if he was a day—bowed almost into his soup at the sight of her. His gallantry restored her confidence and her youth; she would have a sherry before her dinner, she decided, and a Benedictine afterwards. The wines were extra, of course, but she needed the stimulant.

But her room, after dinner, seemed bleak and hostile, as if it were waiting to close in and crush her. She realized that her heart was racing and that her hands were cold. She sat down, arranging her folds of chiffon with loving care, and picked up a book called "Rainbow's End."

AT five minutes past the appointed hour Blake knocked, and the sound startled her because she awaited it so anxiously. She dropped the book nervously and went to open the door.

He came in without a word, closing the door carefully behind him. She put out her hands and said, "Blake, dear . . ." as she lifted her face.

He touched her hands briefly and she noticed that his hands were as cold as her own. But he made no move to kiss her.

She said, striving for the right note of lightness: "This is an unexpected pleasure. . . ."

He looked straight into her eyes, and there was no answering light in his.

"Not exactly a pleasure, I'm afraid. You may not like it when I've finished. And then again you may."

The dread deepened and spread, until it filled her body and her mind. "What on earth do you mean?"

He gestured vaguely towards a chair and she sat down, but he stood with his hands rammed into the pockets of his coat and looked at her.

He saw how carefully she had dressed herself and knew that—subconsciously at least—she suspected his mission and had primed the only one she knew. He felt a quick im- [illegible] the blindness of her vanity and for the inadequacy of her knowledge of him, but the pity faded and left only contempt.

There was no place for pleasantries in the interview, and so he went straight to the point.

"Irma, I've come to ask you to divorce me."

Her eyes widened in amazement and she lifted one beautifully kept hand as if to ward off the blow. He stood still and watched the hand flutter back into her lap.

"Divorce you? Why?"

"Because we don't care a damn about each other and haven't for ten years. Because I — love someone else."

"Oh." Her eyes grew narrow and hard. "So you're including me in the indifference just to ease your conscience."

You can't get mad, he reminded himself harshly; you've got to keep your temper. . . . He sat down, facing her.

"Not at all. If you'd cared about me you'd have stayed at home occasionally." She opened her lips to advance her threadbare argument but he said it for her. "I know—your health. That's a laugh, of course. You've worked it to death, and I haven't cared enough to argue with you about it. Women with nerves like yours live to be ninety and die of something else."

HE was being brutal, but he had to be. He had to arouse her anger and her pride, so that she would hate him and be glad to let him go. He hurried on.

"I haven't cared—until recently. But now I've found a girl I want to marry. It can't matter to you, and of course I'll see that you're properly provided for. You can go on living just as you live now, without having to keep up this farce of being a wife."

She found her voice, but it was thin and cracked. "How can you talk like that about me? Of course I love you; of course I'm not going to divorce you because you've lost your head over some cheap woman!"

His hands clenched and then relaxed slowly. "She's anything but cheap. She's the most genuine thing I've ever known. And I haven't lost my head; I fought it every day for weeks, and so did she."

Irma said acidly: "I suppose it's this—woman—in your office." She would not say "girl"; the word was too bitter in her mouth.

"Yes."

"And if you'll remember, I told you it wouldn't do any good to go falling in love with her."

"I remember. But it would have taken more than a warning from you to stop it." He said hotly: "I tried to get you to help me before it was too late; begged you not to go away again so soon. When you came back from Rockbrook I'd made all sorts of plans for the winter—trying to establish some sort of permanent relationship with you."

His lip curled. "And a hell of a lot of co-operation I got! This didn't happen until after you left this last time, and now that it has there's only one thing to do."

"I don't see why," Irma said flatly. "There are ways—"

He thought then he would surely strike her, but he gripped the arms of his chair and managed to sit still.

"You poor conceited fool!" he whispered it beneath his breath.

*(Copyright, 1936, by Marion Sims)*

Blake delivers an ultimatum, tomorrow.

## AGRIGRAPHS

During the past ten years a big improvement in quality of eggs has been noted in the northeast.

Uncle Ab says some folks spend so much time studying efficiency that they don't get much work done.

Harvested fruit should not be unduly exposed to the sun. The sooner it can be cooled, the longer it will keep in storage, in transit, or on the market.

Experiments with New York pasture soils indicate that phosphorus is the first essential in pasture improvement; in most instances it is the only fertilizer element required.

During the present season, the Cornell University Agricultural Experiment Station had under test and observation 2,406 strains of wheat, 1,189 strains of oats, and 775 strains of barley.

Another bulletin in the "land use" series, this one dealing with Tioga county, is available on request. For single copies write for bulletin P-918, and address requests to the New York State College of Agriculture at Ithaca, New York.

Dairymen and poultrymen may lose more money this winter than last on low-producing cows and hens because feed prices are likely to be much higher. Rigorous culling of low producers may be advisable, but no need is seen for sacrificing good stock.

At least, one of the things this country doesn't have to get hot up about is the relative speed of the Queen Mary and the Normandie.

Twenty-five million trees were planted in the United States last year, but more than that have been burned up this year. Plant a few.

## SANITARIUM RESULT OF MAN'S BIG IDEA

### Wins His Fight After Becoming Representative.

Gaylord, Mich.—Ruddy-faced and broad-shouldered Fred Ming, one-time sheriff of Cheboygan county and a state representative, became a man with an "idea" when tuberculosis claimed the lives of his three brothers while they were still in their twenties.

Ming wanted a tuberculosis sanatorium for the upper tier counties of Michigan's lower peninsula. So he became a state representative, and then speaker of the house at Lansing. He advocated a bill for taxation of malt, the revenue to be used for a tuberculosis hospital for the 37 northern counties.

The bill was passed by the state legislature, but Gov. Wilbur Brucker, an ardent dry who knew malt was used to make beer, vetoed the bill.

Ming was not downcast. He moved through the cloakrooms.

"I don't care," he told his fellow legislators, "where that hospital is built. Put it in Cheboygan county or anywhere else, just so it's convenient."

When they hesitated, he said:

"Tuberculosis is killing 150 to 200 persons a year because we lack hospital facilities."

The bill was passed over the governor's veto. During the intervening years since 1933, $250,000 was set aside in malt tax moneys. The federal government supplied an additional $204,000, and the ground was broken here recently.

Several state notables, including Gov. Frank D. Fitzgerald, Paul A. Martin, of the sanatorium building commission, and doctors, were present. They all spaded a shovel of earth. Then Ming, now an old man, lumbered through the crowd.

## Great Britain Boasts of Wide Revival in Trade

London.—The industrial revival predicted by the British government five years ago has arrived.

Britain today is producing more, earning more, spending more, and saving more.

"The production of iron and steel goods during the last quarter was a record," says the board of trade, "and that of textiles the highest since the first quarter of 1928. The output of coal was the highest since the March quarter of 1930."

In the manufacturing industries as a whole the index finger of production was 9.5 per cent higher than a year ago. So-called luxury industries, as well as the basic trades connected with food, shelter, and clothing, also share in the improvement.

Apart from the extra wages involved in increased employment, actual wage scales have increased since the beginning of the year by an annual rate of $60,000,000.

While people are spending more—as the increased output of industry indicates—they are also saving more. Deposits in the post office and trustee savings banks are increasing. Savings in the building societies are going up at the rate of $125,000,000 a year.

## Air Cooling of Capitol Seen Legislation Aid

Washington.—Air conditioning of the United States Capitol this summer will bring to an end "hot weather legislation," which, in the opinion of many veteran members of congress, has profoundly affected the nation's history.

The entire Capitol, together with the office buildings of senators and representatives, will be transformed into cool workshops during the hottest weather.

Many notable members of congress, especially the late Speaker Nicholas Longworth, fought constantly to prevent sessions of congress from extending into the summer.

The late speaker, backed by the opinion of others, declared repeatedly that bad legislation often resulted from summer sessions.

Members, sweltering in heat, with energies nearly exhausted, were prone to engage in filibusters, to provoke quarrels and finally in the end to agree to almost any kind of a compromise in order to end sessions.

Recognizing the onward march of science, congress appropriated $2,500,000 to air condition the Capitol and office buildings. The senate and house chambers were air conditioned a few years ago.

### Collects Kites

Iowa City, Iowa.—The collection of kites in the University of Iowa now is satisfactory to Prof. Homer Dill, museum curator. The collection was completed recently when Dill acquired a specimen of the rare white-tailed kite.

### Turkeys Devour Pests

Wheatland, Calif.—At least one life is not suffering from the present plague of grasshoppers that are devouring many crops. Turkey raisers say their fowls are working overtime getting fat on the hoppers.

### A Boon for Mankind

New Haven, Conn.—Light sleepers hailed a new hero recently in Lester Green, gentleman farmer and inventor. He announced the invention of a rubber coal chute.

### Beetle Uses "Smoke Screen"

Beetles of all kinds have many strange ways of defeating their enemies, one of the most effective being that of the bombardier beetle. As it retreats, it discharges a "smoke screen" which baffles the most persistent foe.

## Hands on the Scales




## A Washington Day Book.

By PRESTON GROVER

WASHINGTON—The overwhelming primary victories of Senator Pat Harrison in Mississippi and Senator Jimmy Byrnes in South Carolina were not dismissed lightly in Washington by those hunting for indications of drifts in political sentiment.

Both senators were ardent, wheelhorse style New Deal supporters. In South Carolina Byrnes had two anti-New Deal opponents but his vote was 221,000 against the 32,500 aggregate of both the others.

In Mississippi, Senator Harrison's record was largely the issue. But this New Deal supporter, in nearly complete returns, won 127,700 votes to 64,600 for former Governor Bennett Conner and 2,455 for a third candidate. This came in the face of alarm stories that Harrison was about counted out.

* * *

### Primary Real Show

IT MUST be remembered that in such deep southern states as Mississippi and South Carolina the primary is really the election and offers the voters almost their only opportunity to voice opposition against any incumbent Democratic administration. The vast majority of these voters could hardly think of going so far in voicing their opposition as to vote Republican in November.

There have been many predictions of a rise in the south against Roosevelt democracy. Senators Glass and Byrd of Virginia, being cited as samples, although both have declared for Mr. Roosevelt. Not enough anti-New Deal sentiment developed in South Carolina to justify the fears Byrnes reputedly held several months ago that he was in for a hard fight.

The Mississippi situation is less marked. It can be recalled, however, that President Roosevelt recently summoned Harrison to the White House, and announced then that no new taxes would be necessary next year.

The gesture was widely interpreted as an effort to support Harrison against the attack of his colleague, Senator Bilbo, who was supporting Conner. It would have been looked upon by many as a stinging rebuff to the administration if Harrison had been defeated. He wasn't.

* * *

### Trade Boom

OUR trade must really be booming. The department of commerce has issued a trade report which shows, among other things, that shipment of radio tubes to the African gold coast increased from 5 in 1929 to 823 in 1935.

## Other Editors Say

### A KANSAS DIVIDEND

The Kansas state tax commission has announced that the general tax levy in the state for 1936 will be the lowest in any year for more than a decade.

Kansas is reaping the harvest of a balanced budget.

The tax burdens of the people of Kansas are being reduced because the government of the state is living within its means.

A government that spends less than it collects is in a position to cut taxes.

That truth applies to the government of the United States as fully as it does to the state government of Kansas.

Alfred M. Landon, who gave this type of administration as governor of Kansas, will give the nation the same administration as its president.—Detroit Times.

### HANDOUTS NOT ENOUGH

When the Republican national chairman went to Texas to deliver a speech the New Deal campaigners in that state reminded Texans that federal handouts to them totalled about $1,000,000,000. Still, the New Dealers would have everybody believe that they are not worried.—South Bend, Ind., Tribune.

### A SLAP AT VOTERS

The very fact that the New Dealers believe they can buy up the votes of the American people wholesale proves that they hold the American people in contempt. — Detroit Free Press.

Co-operative buying and selling among farmers is practiced in every province of Canada. Available statistics show that there were 697 farmers' co-operative associations actively engaged in business during 1934.

## TALKS TO PARENTS

### *Natural Curiosity*

By BROOKE PETERS CHURCH

Tommy, who was three, was left in charge of his baby sister for a few minutes. A scream from the baby brought the mother running. To her horror, Tommy was pinching his sister.

The mother at once put his behavior down to jealousy. But Tommy was not jealous, he was merely curious.

Small boys who pull off a fly's wings are not all cruel. Sometimes they, too, are merely curious. They want to see how the fly gets about without wings, just as Tommy wanted to see what the baby would do if he pinched her.

To a very little child who has no experience to guide him, whatever has motion has life, and the only difference between pinching a rubber doll and pinching a baby is the different sound which results. Only later does he learn that the baby feels just as he does.

Some children learn the lesson sooner than others, but exactly how soon they learn it depends so much on the individual that it is unsafe to leave tiny children alone together until the mother is very sure that the older one is fully dependable.

Even if he is, however, he may be tempted to assume responsibilities beyond his power, such as changing the baby, or picking it up, and may unintentionally injure the child in his eagerness to be helpful.

Modern psychology is too eager to attribute all the injuries which an older child inflicts on a younger one to jealousy. Often there is no need to look so far for a motive.

Some children, of course, are actuated by jealousy, and may try to do away with the babies who have taken their places. But to take for granted that every case of the kind is deliberate malice is absurd.

## Sundown Stories

### *Christopher Continues*

By MARY GRAHAM BONNER

"YES, caw caw," continued Christopher Columbus Crow. "I was passing by their place just a little while ago and I heard Grandpa Grouchy Galump saying to Grandma:

"'I don't suppose those Puddle Muddlers will miss us when our house is sold and we go to my sister's home town to live.'

"I listened some more and I discovered that they were going to sell their house as soon as they possibly could. I wanted to tell them that I was really sorry they were moving."

"What?" asked Willy Nilly in surprise.

"Certainly," said Christopher. "If they had been nice to us and given us some presents once in awhile or shown any friendliness we might not have always wanted to visit them and we would have left them alone. It was fun to try to get even with them. We'll miss not having them around so we can play pranks."

"I doubt if you give up playing pranks just because the Galumps are moving," said Willy Nilly, and he smiled so that his little but of a tail could hardly be seen.

"You flatter me," said Christopher.

"I know you," returned Willy Nilly. "But tell us more. Do you know when the Galumps are going to sell their house?"

"I can't tell you everything that is going on, but almost everything I saw. I'm indeed a discoverer. I'll tell you my name of Christopher Columbus Crow."

"I'll have to look into this," said Willy Nilly. "For you've certainly brought news."

But the Puddle Muddlers fell [illegible] and that the Grouchy Galumps [illegible] but to remind for them to leave.

# MODES *of the* MOMENT

**Cocktail Suits Do Double Duty**

Here is one of the most practical costumes shown in American fall fashions—ready for cocktails or for street wear. It is made of fine black wool broadcloth, the dress being designed with a deep yoke and brief puffed sleeves of black Chantilly lace. With it goes a short jacket of Broadcloth, embroidered in jet sequins, which transform the frock into a smart street outfit. (Design by Brenner, Joseph & White.)

## Fashion Chair-Set of Easy Crochet

Household Arts by Alice Brooks



Mere String Simple Crochet Make This Useful Set

**PATTERN 5688**

Here is a crocheted chair set that will add that fresh touch for Fall to chairs and, what is more, keep them bright and clean. Made of string, its simple design is effectively set off by the lacy stitch that forms a chief part of the decoration. If it's a buffet set or scarf ends you need, this design will serve equally well. In pattern 5688 you will find charts and directions for making the set shown; illustrations of it and of all stitches needed; material requirements.

To obtain this pattern send 10 cents in stamps or coin (coin preferred) to the Kingston Daily Freeman, Household Arts Dept., 259 W. 14th street, New York, N. Y. Be sure to write plainly your NAME, ADDRESS and PATTERN NUMBER.

COPYRIGHT, 1936, HOUSEHOLD ARTS

## CHARMING FROCK BY MARIAN MARTIN BESTOWS FIGURE FLATTERY

PATTENR 9750

If you're looking for a charming afternoon frock that's not only up-to-the-minute, but full figure flattery as well, look twice at Marian Martin's becoming model. Pattern 9750! For, from its lovely yoke and jabot down to the very hem of its prettily panelled skirt, it's been designed with meticulous perfection to flatter the larger woman. See how the graceful three-quarter length sleeve may be made with or without its wrist length cuffs. You'll find this frock one of the easiest to make, and ideal for afternoon wear, trips to town, or informal parties. Select lustrous satin in your most becoming color, bright synthetic or soft crepe. Complete Diagrammed Marian Martin Sew Chart included.

Pattern 9750 may be ordered only in sizes 16, 18, 20, 34, 36, 38, 40, 42, 44, 46 and 48. Size 36 requires 4¼ yards of 39 inch fabric.

Send FIFTEEN CENTS in coins or stamps (coins preferred) for EACH MARIAN MARTIN pattern. Be sure to write plainly your NAME, ADDRESS, and STYLE NUMBER.

**Be Sure to State Size.**

Be sure to order the NEW ISSUE OF OUR MARIAN MARTIN PATTERN BOOK! Be the first to wear the latest Fall models that it shows—for home, business, shopping, sports, parties. See the thrilling pages of special slenderizing designs . . . the clever models for children, growing girls, debs. . . .the latest fabrics and costume accessories. BOOK FIFTEEN CENTS. PATTERN FIFTEEN CENTS. TWENTY-FIVE CENTS FOR BOTH WHEN ORDERED TOGETHER.

Send your order to Kingston Daily Freeman, Pattern Department, 232 W. 18th St., New York, N. Y.

# Voters in 5 States Will Ballot in Primaries Today

By The Associated Press

Voters of five widely separated states balloted in primaries today, while national interest centered on the contest in Georgia tomorrow where Governor Eugene Talmadge, bitter critic of the New Deal, is trying to replace Richard B. Russell, Jr., in the Senate of the United States.

States holding primaries today included Washington, Arizona, Colorado and Vermont. In South Carolina, a second run-off was being held between two Greenville Democrats to choose a successor to the late John J. McSwain for the cotton mill district in congress.

Governor Talmadge, wearing his "jeems britches" and red suspenders, has campaigned up and down Georgia charging Senator Russell, a former governor and son of the state's chief justice, with being "a rubber stamp" for the New Deal. The senator said he was "proud" to have favored legislation "which told that gang in Wall Street where to get off."

In Washington, seven Republicans and nine Democrats are contesting the seat of the late Marion A. Zioncheck in the fifth district. Mrs. Rosalie Dill, divorced wife of former Senator C. C. Dill, sought a Democratic nomination for congress.

Governor Clarence D. Martin is opposed for the Democratic gubernatorial nomination by John C. Stevenson, who proposes to have the unemployed "produce" by operating factories, and by State Treasurer Otto Case. Four Republicans, including former Governor William E. Sweet, sought Democratic selection for Senator Costigan's place in the senate. Republican candidates for the senate and for governor are unopposed.

The voluntarily vacated seat in congress of Mrs. Isabella Greenway, friend and former bridesmaid of the Roosevelts, was being contested in Arizona by several candidates, both Democratic and Republican, Townsendite and anti-Townsendite. Governor B. B. Moeur, one time country doctor, was running against R. C. Stanford, former superior court judge, for the Democratic gubernatorial choice.

In Vermont, the Republican gubernatorial selection was being sought by a banker, a horticulturist, a lawyer and a real estate dealer.

**To Protect Dogs**

Washington, Sept. 8 (AP).—The office of education today launched a campaign to protect the nation's 13,000,000 pet dogs against reckless motorists. Sponsored by the Noble Dog Foundation, the drive is dedicated to obtaining country-wide legislation making it a criminal offense for a driver to leave the scene of an accident without giving aid to an injured dog and reporting to police.

**"Subs" for Orchestra Players**

The unique custom of excusing orchestral players from attending rehearsals if they sent other musicians to take their places existed in London up to about fifty years ago, says Collier's Weekly, when it met a sudden death under a withering fire of vituperation by a famous foreign conductor. He had called four rehearsals for an important concert and they had been attended by four different groups of substitutes.

## Kidnaped?

Harry Browe, Jr., (above) 17 months old, was the object of a search in several states following his disappearance from a Detroit park. His brothers who were tending him said they were given money for candy by a stranger. When they returned from a store, the baby was gone. (Associated Press Photo)

## Candidates and Issues

(By The Associated Press.)

Topeka, Kans.—Gov. Landon returns to state capital after holiday trip to Wichita, where he made a Labor Day speech.

Washington—President Roosevelt prepares to leave tonight on a trip through the Great Smoky Mountains, arriving at Knoxville, Tenn., tomorrow morning.

Chicago—Rep. William Lemke, Union party candidate for president, spoke yesterday at a rally sponsored by William Hale (Big Bill) Thompson. Lemke said the major parties have "outlived their usefulness."

Nyack, N. Y.—Norman Thomas, Socialist presidential candidate, said the recent split in organized labor is "wholly unnecessary."

New York—Earl Browder, Communist candidate, said the A. F. of L.'s suspension of ten unions was a "colossal crime."

**CONNECTICUT REPUBLICANS IN GUBERNATORIAL FIGHT**

Hartford, Conn., Sept. 8. (AP).—A three-cornered contest for the gubernatorial nomination faced Connecticut Republicans today as they gathered in Hartford for their two-day state convention. In the race were Col. John Q. Tilson, former majority leader of the national house of representatives; State's Attorney Hugh M. Alcorn, of Hartford county, the nominee in 1934; and State's Attorney Arthur M. Born, of New London county. The convention opens tonight with the keynote speech by Charles Francis Coe, the author, one of whose ancestors helped to secrete Connecticut's Colonial charter in a gnarled oak tree after the colonists had been ordered by Governor Andros to surrender it. The convention will nominate tomorrow.

**Milk Strike Talk Abated**

Talk of a milk strike in New York state abated today pending a hearing for higher prices. Soon after Agriculture Commissioner Peter G. Ten Eyck issued the call for the hearing at the request of Governor Lehman leaders of the strike movement announced that plans for a holiday among producers would be held in abeyance. Stanley Piseck, president of the New York Milk Producers Federation, who previously had announced he would call a strike Wednesday, said directors of the organization meeting in Poland Sunday "agreed to wait until after the hearing."


The Best Time to BUY A RANGE!
Glenwood WEEK SEPT. 5-12

Glenwood Creates a New Style Sensation in RANGES for OIL · COAL WOOD



HIGH-SPEED, EXTRA CAPACITY OVEN
COMPACT · SPACE-SAVING
RUGGED CONSTRUCTION
Beauty AND TRADITIONAL GLENWOOD DEPENDABILITY

See how successfully Glenwood has eliminated the disadvantages of the old style range. All the cooking improvements and heating advantages you've ever wished for are included in this large capacity, heavy duty range, equally adaptable for coal, oil or wood.

The big, High-speed Oven has the room you've always wanted. The roomy cooking top is smooth and easily cleaned.

And, you may choose between the models with mantle, elevated warming closet, hot water reservoir or warming compartment, according to your needs. You may have your choice of porcelain enamel finish in Pearltone and White, Mapletone and Ivory or glossy stoveblack.

And best of all—this special Glenwood sells at a price that is surprisingly moderate. By all means, see it.

BY ALL MEANS SEE THIS NEWEST RANGE
Glenwood
"Makes Cooking Easy"
EASY TERMS STOCK-CORDTS INC. KINGSTON, N.Y. EASY TERMS






READIN', 'Riting and 'Rithmetic are dead easy for the boy or girl with abundant energy. Especially if it's the energy that comes from Dairylea's sunny farms—the kind that sends him forth eager and ready for a tussle with his textbooks.

Dairylea Milk—so rich in essential vitamins—is safeguarded in every detail. For Dairylea farmers—with children of their own—use the most modern scientific precautions to keep your child happy and healthy.

May we serve your children with Dairylea Milk this Fall? A call today will start delivery in the morning.

DAIRYMEN'S LEAGUE Co-operative Association, Inc.
126 Prospect St., Kingston, N. Y.
Telephone 3870.

DAIRYLEA MILK Inspected. Protected

## FINANCIAL AND COMMERCIAL

By CLAUDE E. JAGGER

New York, Sept. 8 (AP) — Stocks battered down recovery barriers in today's market and many of the leaders pushed into high territory for the past several years with gains of fractions to 3 or more points.

While profit taking intervals, on the whole, were brief and unimpressive, realizing was a bit more in evidence near the final hour.

The steels were well out in front from the start, but most other divisions were well represented. The late tone was firm. Transfers approximated 1,700,000 shares.

Prominent in the upward move were U. S. Steel, Bethlehem, Crucible, Sharon Steel, Youngstown Sheet & Tube, General Motors, Chrysler, Packard, Sears Roebuck, Spiegel-May-Stern, du Pont, Westinghouse, Douglas Aircraft, American Telephone, Western Union, Standard Gas, International Nickel, Anaconda, Kennecott, Standard Oil of New Jersey, Pure Oil, Santa Fe, N. Y. Central, Southern Pacific, Paramount, Loew's, Collins & Aikman, Bucyrus-Erie, Westinghouse Air Brake and Timken-Detroit.

Quotations given by Parker McElroy & Co., members, N. Y. Stock Exchange, 120 Broadway, New York city; branch office, 282 Wall street.

**Quotations at 2 o'clock.**

| | |
|---|---|
| Allegheny Corp. | 4⅝ |
| A. M. Byers & Co. | 21⅞ |
| Allied Chemical & Dye Corp. | 203 |
| Allis-Chalmers | 56⅛ |
| American Can Co. | 127 |
| American Car Foundry | 49 |
| American & Foreign Power | 7¼ |
| American Locomotive | 64 |
| American Smelting & Ref. Co. | 55¼ |
| American Sugar Refining Co. | 61⅞ |
| American Tel. & Tel. | 177⅞ |
| American Tobacco Class B | 100¾ |
| American Radiator | 22⅞ |
| Anaconda Copper | 40 |
| Atchison, Topeka & Santa Fe | 84 |
| Associated Dry Goods | 22 |
| Auburn Auto | 31⅞ |
| Baldwin Locomotive | 8½ |
| Baltimore & Ohio Ry. | 26¼ |
| Bethlehem Steel, Del. | 70⅝ |
| Briggs Mfg. Co. | 59¼ |
| Burroughs Adding Machine Co. | 28 |
| Canadian Pacific Ry. | 12¼ |
| Case, J. I. | 159½ |
| Cerro DePasco Copper | 54⅞ |
| Chesapeake & Ohio R. R. | 47½ |
| Chicago & Northwestern R. R. | 3¼ |
| Chicago, R. I. & Pacific | 2¼ |
| Chrysler Corp. | 116⅝ |
| Coca Cola | 125 |
| Columbia Gas & Electric | 21¾ |
| Commercial Solvents | 16⅝ |
| Commonwealth & Southern | 3¼ |
| Consolidated Gas | 64⅝ |
| Consolidated Oil | 12⅝ |
| Continental Oil | 81¼ |
| Continental Can Co. | 71¾ |
| Corn Products | 67½ |
| Delaware & Hudson R. R. | 49 |
| Electric Power & Light | 15⅝ |
| E. I. duPont | 162 |
| Erie Railroad | 18¼ |
| Freeport Texas Co. | 25¾ |
| General Electric Co. | 47⅜ |
| General Motors | 88⅝ |
| General Foods Corp. | 39⅜ |
| Gold Dust Corp. | 14 |
| Goodrich (B. F.) Rubber | 24¼ |
| Great Northern Pfd. | 42 |
| Great Northern Ore | 22¼ |
| Houston Oil | 9⅝ |
| Hudson Motors | 17½ |
| International Harvester Co. | 79⅝ |
| International Nickel | 56⅞ |
| International Tel. & Tel. | 18 |
| Johns-Manville & Co. | |
| Kelvinator Corp. | 20¾ |
| Kennecott Copper | 48⅝ |
| Kresge (S. S.) | 27¾ |
| Lehigh Valley R. R. | 18⅞ |
| Liggett Myers Tobacco B | 106½ |
| Loews' Inc. | 59⅜ |
| Mack Trucks, Inc. | 59½ |
| McKeesport Tin Plate | 92 |
| Mid-Continental Petroleum | 22⅛ |
| Montgomery Ward & Co. | 49½ |
| Nash Motors | 17⅛ |
| National Power & Light | 12¼ |
| National Biscuit | 32⅞ |
| New York Central R. R. | 45¾ |
| N. Y., New Haven & Hart. R. R. | 8¾ |
| North American Co. | 38¼ |
| Northern Pacific Co. | 28½ |
| Packard Motors | 12⅞ |
| Pacific Gas & Elec. | 38½ |
| Penney, J. C. | 91¾ |
| Pennsylvania Railroad | 40⅛ |
| Phillips Petroleum | 42½ |
| Public Service of N. J. | 46¼ |
| Pullman Co. | 58¾ |
| Radio Corp. of America | 11 |
| Republic Iron & Steel | 23 |
| Reynolds Tobacco Class B | 56⅞ |
| Sears Roebuck & Co. | 88⅝ |
| Southern Pacific Co. | 44 |
| Southern Railroad Co. | 23⅞ |
| Standard Brands Co. | 15½ |
| Standard Gas & Electric | 8¾ |
| Standard Oil of Calif. | 36½ |
| Standard Oil of N. J. | 62⅞ |
| Standard Oil of Indiana | 37⅞ |
| Studebaker Corp. | 14⅛ |
| Socony-Vacuum Corp. | 13⅝ |
| Texas Corp. | 37½ |
| Texas Gulf Sulphur | 37⅞ |
| Timken Roller Bearing Co. | 64½ |
| Union Pacific R. R. | 139 |
| United Gas Improvement | 10⅝ |
| United Corp. | 7⅞ |
| U. S. Cast Iron Pipe | 53½ |
| U. S. Industrial Alcohol | 35¼ |
| U. S. Rubber Co. | 31½ |
| U. S. Steel Corp. | 72⅜ |
| Western Union Telegraph Co. | 91 |
| Westinghouse Elec. & Mfg. Co. | 143 |
| Woolworth Co., (F. W.) | 56 |
| Yellow Trucks & Coach | 29 |

## Winfield Ready With Latest Tax Law Requirements

Holt N. Winfield, federal deputy internal revenue collector for this section, who with some 40 other collectors from the 14th district, has been "at school" at the Internal Revenue Department office at Albany, for a week, is back on the job at the Ulster county court house, ready with information regarding the provisions of the 1936 federal tax law.

Mr. Winfield states that individual taxpayers will find on the form known as 1040-a a number of schedules to be filled out which were not required by the previous law. Corporations under the new law will be subject to a surtax, in addition to the normal and excess profits tax demanded by the old law. The surtax is on a graduated scale, starting at seven per cent.

These reports are for the calendar year 1936 and must be turned in by March 15, 1937.

### Sisterhood Meeting.

The Sisterhood of Temple Emanuel will hold its first meeting of the season in conjunction with the members of the Temple and the Men's Club of the Temple in the social hall on Abeel street on Wednesday evening, September 9, at 8 o'clock. An open forum and a round table discussion will be held. M. Joseph Block, member of the Kingston High School faculty, will talk on his recent travels to Europe. All members are requested to attend as important business will be discussed. Mrs. Sam N. Mann, president of the Sisterhood, will preside over the meeting.

### Assigned Two Lawyers

London, Sept. 9 (AP).—George Andrew McMahon, charged with alarming King Edward VIII July 16 when he brandished a revolver as the monarch rode by in a military parade, was assigned two defense lawyers today. The date for the trial may be set tomorrow.

### Rosendale Republicans

The Rosendale Young Republican Club will hold its regular monthly meeting at the All Saints Parish Hall on Wednesday at 8 p. m. Regular business will be discussed.

At a Special Term of County Court held at the County Court House in the City of Kingston, N. Y., on the 8th day of September, 1936.

Present: HON. FREDERICK G. TRAVER, County Judge.

COUNTY COURT, ULSTER COUNTY—In the Matter of the Application of BEN SVIRSKY for leave to change his name to BEN SANFORD.

ORDER CHANGING NAME

The petition of Ben Svirsky duly verified the 25th day of August, 1936, and entitled as above, having been duly presented to the County Court of Ulster County, the said petition praying for leave of the petitioner to assume the name of Ben Sanford in place and stead of his present name, and the court being duly satisfied that the averments contained in such petition are in all respects true and that there is no reasonable objection to the change of name proposed.

Now, on motion of Morris Rosenblum, Esq., attorney for the petitioner, it is

ORDERED, that Ben Svirsky of Saugerties, New York, be and he hereby is authorized to assume the name of Ben Sanford on November 2nd, 1936, upon condition, however, that he shall comply with the further provisions of this order, and it is further

ORDERED, that this order and the aforementioned petition be filed within ten days from the date hereof in the office of the Clerk of the County of Ulster, and that a copy of this order shall ~ thin ten days from the date hereof be published once in The Kingston Daily Freeman, a newspaper published in Kingston, N. Y., and that proof of publication thereof be filed with the County Clerk of Ulster County, and it is further

ORDERED, that following the filing of this petition and the order herein as hereinbefore directed and the publication of such order and the filing of proof of publication thereof as hereinbefore directed, and on and after November 2nd, 1936, the petitioner shall be known by the name of Ben Sanford and by no other name.

ENTER.

FREDERICK G. TRAVER
County Judge of Ulster County


The Comptroller of the State of New York
will sell at his office at Albany, New York,
Wednesday, September 9, 1936
at 1 o'clock p. m., (daylight saving time)

$55,000,000.00

Emergency Unemployment Relief
Serial Bonds of the
State of New York

Dated September 10, 1936 and maturing as follows:
$5,500,000.00—Annually September 10, 1937 to 1946 inclusive
Exempt from all Federal and New York State Income Taxes

The Comptroller reserves the right to reject any or all bids which he may in his opinion, advantageous to the interest of the State.
Complete description of these bonds will be mailed upon application to
MORRIS S. TREMAINE, State Comptroller, Albany, N. Y.
Dated August 27, 1936


# S-O-C-I-E-T-Y

## About The Folks

Miss Jane Geary of 69 West Union street spent the Labor Day week-end in New York city.

Miss Catherine Smith of 109 Abeel street spent the Labor Day week-end in Hudson.

Mr. and Mrs. Ralph B. Deyo and Mr. and Mrs. D. Goodwin enjoyed the week-end at Moonhaw Lodge.

Officer William Hess has returned home and is on duty once more following a very enjoyable vacation spent with Mrs. Hess at Atlantic City.

Mrs. W. Dean Hays had as her guests this week her sister, Mrs. I. W. Hommel, of Floral Park, and her niece, Miss Evelyn V. Betts of Bayside, L. I.

Vern Frost DuBois, the young son of Coroner and Mrs. Leston D. DuBois of New Paltz, underwent a serious operation at the Kingston Hospital Saturday.

John Long and Kenneth Van Etten of the Canfield Supply Company enjoyed a week's vacation visiting points of interest at Merrick, L. I., Washington and Virginia.

John E. Egan and family, formerly of Roslyn, L. I., are now located at 122 Fair street. Mr. Egan is connected with the legal department of the new Lackawack dam.

Mr. and Mrs. S. Gordon Watts of Germantown, Pa., were the week-end guests of Mr. Watt's parents, Mr. and Mrs. Samuel M. Watts, at their summer home at Shady.

Mrs. Janet Olds of Foxhall avenue entertained over Labor Day Mr. and Mrs. James Griffith and brother, William, of Wallington, N. J., and Mr. and Mrs. Edward Morris of Beacon.

The Misses Betty and Helen Marz of Flatbush and Peter Hornbeck of Kingston, recently visited Anthony Benton, who is stationed at the U. S. Submarine Base, New London, Conn.

Mr. and Mrs. B. Smith and daughters, Evelyn and Jacquelin, of Binghamton spent the Labor Day week-end at the home of Mrs. Smith's parents, Mr. and Mrs. F. Wolff, of 91 Abeel street.

The Rev. Wilbur F. Stowe of the Reformed Church of the Comforter, who has been seriously ill for the past five weeks, has now recovered sufficiently to be able to sit up for awhile each day.

Mrs. William R. Anderson of Ponckhockie returned home from a three-weeks' visit with her daughter, Mrs. Arthur L. Smith, of Jamaica, Long Island. She also spent some time with her son, Frank O. Anderson, in New York city and heard him sing twice in the West End Collegiate Church. She was accompanied home by Mr. and Mrs. Arthur L. Smith and their infant daughter, Janet Barbara, who were her guests over the holiday week-end.

### Junior C. of C. Meeting

The first formal meeting of the Junior Chamber of Commerce will be held at the Governor Clinton Hotel this evening promptly at 8 o'clock. All members and prospective members are urged to be present.

### Lovy-Closi

Miss Angelina D. Closi of 484 Delaware avenue, and Augustus M. Lovy of 76 Brewster street, were married on Sunday in Arkville by the Rev. Edward Gaffney. They were attended by Miss Katherine Walter and Charles Hertica.

### Sturgis-Ransom

Mrs. Hollister Sturges of Stone Ridge received word Monday night that her son, Paul M. Sturges, of Stone Ridge and Miss Barbara Ransom of Washington, D. C., were married Monday. The young couple had gone to Maryland, where the ceremony was performed, returning later to Washington. The bride's father is vice-chairman of the National Federal Reserve Bank.

### Birthday Party

West Shokan, Sept. 8.—On Saturday evening, September 5, a birthday party was held at Ray Van Demark's hall. The celebration was held in honor of the birthdays of Roy Van Demark and Harry North. Those present were Mr. and Mrs. Raymond Bell, Mr. and Mrs. Norman Swibold, Mr. and Mrs. George N. Burgher and daughter, Mr. and Mrs. Albert North, Harry and Frank North, Mr. and Mrs. Clarence Burgher, Mr. and Mrs. Roy Van Demark, Freda Idella Van Demark, Lester Bell, Mr. and Mrs. Don Van Etten, Mrs. Rachel Wean, Mr. and Mrs. Andrew Lane, Ralph North, George North, Mr. and Mrs. Hila Minard and Dorothy Eckert. Dancing was enjoyed during the evening. Music woe furnished by Albert North, Clarence Burgher and Rachel Wean. At midnight a lunch of sandwiches, pickles, cake and coffee was served. After an enjoyable time the guests departed, wishing their hosts many more happy birthdays.

### TROOPER McLENNON INJURED WHEN MOTORCYCLE SKIDS.

Trooper McLennon was injured, although not seriously, during the week-end, sustaining bruises and abrasions when his motorcycle skidded on the gravelly shoulder of the road and threw him. The trooper was patroling at the time on the new Shawankung trail and was after a traffic violator on the mountain road not far from the Ellenville village limits.

### Held for Hearing Friday.

Charles McGrath, 20, of Phoenicia, was arrested at that place today by Trooper McGarvey. He was arraigned before Justice Theron E. Townsend, who committed him to the Ulster county jail to await a hearing on Friday, September 11, at 5 p. m.

### Antarctic Regions Colder

The Antarctic regions are colder and less accessible than the Arctic. Because of the closer arrangement of the continents, the action of the gulf stream on the one side and the Japan current on the other, and from the fact that the earth is in perihelion during the winter season in the northern hemisphere and in aphelion during the winter of the southern, the Arctic seas are more free from ice, which in the Antarctic constitutes an all but impregnable barrier.

## In County Granges

### Highland.

Highland Grange entertained four visitors of the Huguenot Grange at their last meeting and one of the visitors, Arthur Polhemus gave an interesting talk. Mrs. Charles Bell, who had already been in Syracuse, gave a talk explaining Grange exhibits to be there. Miss Anna Dyatt, an active member, was reported ill. Mrs. Mabel Schneider opened the program with a monologue, "Making Reuben Propose;" Albert Shaw rendered two solos, accompanied by Miss Royona Benson, "Beside an Open Fireplace," and "Alone at a Table for Two;" recitation, "How We Licked the Teacher," Mrs. Hudson Covert; poem, "Enthusiasm," Mrs. Eugenia Sherwood; poem, "Thoughts in School," Lavergne Davis; closing song, "Love's Old Sweet Song," Mrs. Gordon E. Wilcox was the judge in the canning contest which followed and Mrs. Mary Carroll won first prize for her peaches and carrots; Mrs. Eugenia Sherwood had second prize with her asparagus and cherries; Mrs. Percy Hatch was third with corn and plums and Mrs. Harvey Craig won fourth place with peaches and carrots. The winner will compete at Pomona Grange at Lake Katrine on September 18. Several members, Mrs. William Dodge, Mrs. Charles Bell, Earl Kisor, Mr. and Mrs. Albert Schrieber, Miss Charlotte Shaw, Lavergne Davis left Friday for the State Fair at Syracuse. Mrs. Gladys Mears drove several up but did not remain. Both the adult and juvenile Grange have exhibits of hand work, fruit and vegetables. Serving on refreshment committee for the meeting were: Mr. and Mrs. Jacob J. Donovan, Mr. and Mrs. Albert Schrieber, Mrs. Mabel Schneider, Chester Elliott, Earl Kisor.

## NEW YORK CITY PRODUCE MARKET

New York, Sept. 8 (AP).—Flour steady; spring patents $7.20-$7.45; soft winter straights $5.15-$5.35; hard winter straights $6.25-$6.45.

Rye flour steady; fancy patents $5-$5.25.

Rye firm; No. 2, western c. i. f. N. Y. 97⅞c.

Buckwheat steady; export $1.70.

Hay steady; No. 1, $22; No. 2, $20-$21; No. 3, $18-$19; sample $14-$15.

Straw steady; No. 1, rye $15-$17.

Beans steady; marrow $4-$4.25; pea $5.75; red kidney, $5.25; white kidney $4.

Hops steady; Pacific coast 1936's, 46-48; 1935's, 35c-40.

Butter, 7,752, firmer. Creamery, higher than extra 36c-36½c; extra (92 score) 35½c-35¾c; firsts (88-91 scores) 34¼c-35¼c; centralized (90 score) 35c.

Cheese, 138,828, firm. State, whole milk flats, fresh, fancy 22c.

Eggs, 12,111; firmer. White eggs: Resale of premium marks, 39½c-41c; nearby and midwestern premium marks, 37c-38c; exchange specials, 35c-36c; exchange medums, 27c-31c; exchange standards, 30½c-31c; fancy mediums including premiums, 32c-34c; nearby and western pullets, 21c-24c; nearby and western peewees, 19c-20c; Pacific coast, jumbo and premiums, 27½c-29½; Pacific coast, specials, 35½c-36½c; Pacific coast standards, 34½c-35½c; Pacific coast, mediums, 28½c-29c; Pacific coast, pullets, 22½c-23c.

Browns eggs: Resale of extra fancy including extra large, 33c-36c; nearby and western special packs, 29c-34½c; western standards, 27c-28½c; duck eggs, Long Island and extra large fancy, 31c-32c; other nearby large fancy, 29c-30c.

Live poultry weak. By freight, broilers: Rocks 18c-20c; colored mixed with Rocks 16c-18c; Leghorn 16c. Fowls: Colored 17c-21c; Leghorn 13c-14c; roosters 15c; turkeys (hens) 23c-25c; ducks 12c-13c; chickens unquoted. By express, broilers: Rocks 19c-24c; Crosses 19c-21c; Reds 15c-18c; Leghorn 18c-19c. Fowls: Colored 17c-20c, Leghorn 12c-15c; roosters 15c; turkeys unquoted; ducks 13c; chickens unquoted.

Dressed poultry irregular. Fresh chickens (boxes): Broilers 17c-23c; fryers 15½c-21c; roosters 18c-20c. Fowls: 36-42 lbs., 14c-19c; 48-54 lbs., 17c-22c; 60-65 lbs., 20½c-25½c; roosters 15c-18c; turkeys 30c-33c; ducks 15c-17c. Frozen fowls: 36-42 lbs., 14c-19c; 48-54 lbs., 17c-22c; 60-65 lbs., 20½c-25½c; old roosters 15c-18c; turkeys (winter packed) 27c-31c; ducks 15c; chickens unquoted.

## Many Visitors Were In Rosendale for Holiday Week-end

Efforts of the Rosendale Township Association, which bore such good fruits over the Fourth of July holiday season, were rewarded by even more success over the Labor Day week-end when the largest influx of summer visitors which has come into the valley crowded hotels and boarding houses. Many of the boarding houses and hotels were compelled to turn away people for lack of room but through the efforts of the association they were cared for at other places where accommodations were still available.

People began to arrive by way of private cars, Adirondack Short Line busses, Greyhound busses and over the railroad to Kingston and out to Rosendale township by means of the White Star Bus Line as early as Friday and by Saturday many of the houses were filled to capacity.

Despite cool weather Saturday there was a large crowd at Williams Lake, the water sports center of the township, and the warmer weather of Sunday brought out a record crowd for that popular resort.

Many of the people who visited the area came for the first time, being urged to visit the spot through the beauties which were presented in the booklets and literature which the Rosendale Township Association has distributed through bus terminals and public places in the metropolitan area. These people who came for the first time were favorably impressed by the lively aspect of the village and its surrounding territory. The night clubs and dance places were crowded to the doors Saturday night. This was particularly so at Joe Hill's Hotel, The Well, and at Clinton Ford Pavilion. A bazaar at St. Peter's Hall also attracted a very large attendance.

Among the larger hotels and boarding houses which were filled to capacity and compelled to seek accommodations elsewhere for late arriving guests were Valley Inn, Lange's LeFever Falls Mansion, Ziegler's Mountain View House, Spindler's Resort Farm, Hill's Sandy Hill Farm, Edgewood Rarm, Renk's Farm, Shadow Lawn House, Holland House, Maple Grove House, Forest Hill House, Scharmer's Old Homestead and many others.

Through the clearing house system operated by the Rosendale Township Association all of the guests were taken care of even though their favorite house might be filled when they arrived. The information bureau was a busy place dispatching people to houses where accommodations were still available.

Smaller boarding houses, resturants, stores and other business places did a land office business and the village of Rosendale did a far greater business than has been experienced since 1929. Much of this activity is due to the publicity which the Association has given the area and the cooperation between the people of the section to bring people to the locality. Those who were so far-sighted as to organize the association and start it on its successful way were naturally filled with a spirit of enthusiasm to see the results of the association's activities.

The members of the association not only feel elated over the success of the season's business and the wonderful conclusion which came on Labor Day but they feel pleased that their efforts are appreciated by the visitors who came and who have expressed a desire to return again next year. The association feels that the much repeated statement "it pays to advertise" has been instrumental in bringing to the Rosendale section prosperity and plans are already being made for a more intensive and a broader campaign of advertising and publicity for next year and also for the winter sports program which is now being developed for the coming winter by the association membership.

### HIGHLAND

Highland, Sept. 8.—Mr. and Mrs. Donald Hamblin of Altadena, Calif., arrived last week and are with Mr. Hamblin's mother, Mrs. Charles D. Farnham. They spent Thursday and Friday in New York and are also spending a couple days at Harvard and Wellsley since Mr. Hamblin is a graduate of the law school at Harvard and Mrs. Hamblin a graduate of Wellsley.

Mrs. George Lane is reported as gaining from her recent illness.

Mrs. Franklin Welker and Miss Marian Welker left Tuesday driving to Philadelphia, and will return on Friday.

The Misses Ruth Forsberg, Dorothy Haight and Katherine Shipman of Poughkeepsie were entertained Monday night by Miss Eliza Raymond. On Tuesday Miss Haight and Miss Raymond drove to Round Lake and returned Friday and over the week-end entertained the Misses Ruth Forsberg and Katherine Shipman.

Mrs. Emily Hasbrouck has been a patient in Vassar Hospital for the past week and is slowly improving.

Mrs. Fred Wilsey and Mrs. Loris Schantz will entertained the W. C. T. U. meeting Thursday afternoon at the home of the former. The election of officers will take place and the program is being arranged by Mrs. George Cornell.

Mrs. G. Hallock Mackey is hostess to the meeting of the Mission Circle of the Presbyterian Church on Wednesday afternoon at 2:30 o'clock. The program subject, "Missionary Personnel" is arranged by Miss Eliza Raymond.

Harry B. Cotant, Jr., returned home last week after spending a school chumweek with a school chum, Bruce Creighton, at Woodbury, Conn.

Mr. and Mrs. A. T. MacDonald and family have returned to their home in the Bronx after spending the summer at Lake Katrine.

Mr. and Mrs. Walter R. Seaman entertained 16 guests on Sunday evening in honor of Mrs. Walter Dunn of Avon, Fla.

## Local Death Record

Hugo Schrowang, 50, of Pine Plains, Dutchess county, was found drowned in Mud Pond, Pine Plains, on Sunday afternoon. Mr. Schrowang was a former resident of Whiteport, and a brother of Augustus R. Schrowang of this city. Mr. Schrowang had been living at the Stissing House, operated by his brother, Edward Schrowang. Funeral services will be held in Pine Plains with burial in St. Peter's cemetery at Rosendale Wednesday.

James O. Green of Tillson died at his home on Sunday aged 64 years. He is survived by his wife, one son, Raymond, one daughter, Mrs. Lloyd Keator, and three grandchildren, all of Tillson. Mr. Green was a member of the Rifton Lodge, 136, Jr. O. U. A. M. The funeral will be held from the late home on Wednesday at 3 p. m. Interment will be in the Rosendale Plains cemetery. The Rev. Mr. Coutant and the Rev. Mr. Emerick will officiate.

John Charles Brodhead of Hartford, Conn., a former resident of Kingston, died yesterday at Hartford. He was a son of the late John C. and Caroline Deyo Brodhead and is survived by one sister, Margaret, wife of John B Hart, of Hartford. The funeral will be held from the home, 1391 Asylum street, Hartford, Wednesday morning at 11 o'clock. The body will be brought to this city by A. Carr & Son for interment in Wiltwyck Cemetery about 3:30 Wednesday afternoon.

Miss Katherine F. White of 100 Wurts street, died Monday morning. While in failing health for some time her death came as a shock to a large circle of friends. She is survived by a niece, Margaret White, with whom she made her home. The funeral will be held from the late home Thursday morning, at 9 o'clock, thence to St. Mary's Church, where at 9:30 a high Mass of requiem will be offered for the repose of her soul. Interment in the family plot in St. Mary's cemetery. The Rosary Society of St. Mary's Church will meet at the late home Wednesday evening at 8 o'clock to recite the Rosary.

The funeral of John F. Sullivan, retired crossing watchman of the West Shore Railroad, who for over 45 years continuously served the company, was held this morning from his late home, 132 Chambers street and at St. Mary's Church where a high Mass of requiem was offered for the repose of his soul by the Rev. B. C. Roth. The music of the Mass was under the direction of Theodore Riccobono, who presided at the organ. Following the Mass the funeral cortege departed for St. Mary's cemetery where the body was laid to rest in the family plot, as the Rev. J. P. Moore pronounced the final absolution. On Monday evening a delegation of the Holy Name Society of St. Mary's visited the home led by its president, Gustav Kogel, and under the direction of the Rev. W. H. Kennedy, recited the Rosary for the repose of the soul of their deceased member. Members of the Society were casket bearers at the funeral. They were John McDermott, Michael Davitt, Peter Gorman, Daniel Murphy, Herman Gulnick and Patrick Flanagan.

James H. Duffy, a well known and highly respected resident of this city for many years, died Monday night following a long illness. He was born in Rosendale, the son of the late John and Catherine Roper Duffy. By his fine Christian character and friendliness he endeared himself to a very large circle of friends. For 20 years he successfully conducted a grocery store on O'Neil street. He was a faithful member of St. Joseph's church and the Holy Name Society. He leaves besides his wife, who before marriage, was Mary Berger, two sons, Bernard V. and William J. Duffy; three daughters, Mrs. James Robert McCormick of Yonkers, N. Y., and Mrs. Henry P. DeVine and Mrs. Michael Ward Maher, of Syosset, L. I., also one sister, Mrs. Dewitt Davenport of Kingston, and two brothers, Augustus and William Duffy. The funeral will be held from his late home, 34 Furnace street, Thursday morning at 9:30 o'clock and 10 o'clock at St. Joseph's Church where a solemn requiem Mass will be offered for the repose of his soul. Interment will be in the family plot in St. Mary's cemetery.

The funeral of Edward Weber, one of Kingston's most prominent business men, was held from the late home, 1 Abeel street, Monday afternoon at 2:30 o'clock and was very largely attended. The Rev. Paul M. Young, pastor of St. Paul's Lutheran Church, officiated at the services and spoke very feelingly of the true Christian life led by Mr. Weber, and exhorted his listeners to emulate the example set by him. He not only made friends easily, but retained those friendships throughout life, as was attested by many in attendance at the services, a few dating their friendships back 65 years. The floral tributes from a host of sorrowing relatives and friends completely surrounded the large room where the body reposed. Honorary bearers were Dr. William H. Meyer, James F. Dwyer, Dr. Samuel Stern, Judge Frederick G. Stephan, Samuel Mott, Henry Schaad, Nicholas Stock and John Smith. The active bearers were John Golnek, Sr., Frank Stafford, Hugh Quigley, Frank Carter, Joseph Coughlin and Frank Stetzel. The Rev. Mr. Young accompanied the large cortege to Montrepose Cemetery and conducted the committal service at the grave as the body was laid to rest in the family plot.

### Export Increase

New York, Sept. 8—An increase of more than 25 per cent in exports of United States cotton for the year ending July 31, 1936, was reported today by the New York Cotton Exchange Service. Bales shipped totaled 6,040,000 for the latest period against 4,816,000 in the preceding season, the report said.

### World Enemy No. 1

Nuraberg, Germany, Sept. 8 (AP)—Through a city plastered with posters proclaiming "World Enemy No 1—Bolshevism", some 800,000 Nazis surged today to open their fourth annual convention.

## Fireman Diamond's Children Injured

Buddy, the 5 year old son, and Jean, the 7 year old daughter of Fireman Joseph Diamond, of 18 West Union street, who is stationed at the Wiltwyck fire station, were unfortunate enough to sustain injuries to their arms. Last Friday the little girl fell and dislocated her right arm. She was attended by Dr. C. B. Van Geasbeck, while on Monday afternoon while playing on Wurts street the little boy fell and broke his right arm between his elbow and the wrist. He was removed to the Kingston Hospital, where Dr. Joseph Jacobson set the arm, and the boy went home.

### To Map Strategy

Chicago, Sept. 8 (AP).—The executive committee of the Republican national committee was called into session today to map strategy for the final eight weeks of the campaign. A review of progress to date was also arranged by National Chairman John D. M. Hamilton, who convoked the meeting. Simultaneously, the national committee issued a formal statement anent President Roosevelt's drouth inspection trip and his Sunday night radio address on the problem.

### Don't Know Her Name.

East View, N. Y., Sept. 8 (AP).—A beautiful young auburn-haired girl, who is thought to have been a night-club entertainer in Manhattan or Newark, sought today to aid psychiatrists in their efforts to identify her. The youthful amnesia victim, garbed in an attractive riding habit, was found lying just off the Bronx river parkway pavement in White Plains last night and was brought to Grasslands Hospital by Police Sergeant Michael Morgan.

### Cotton Production

Washington, Sept. 8 (AP)—The Agricultural Department announced today the indicated production of cotton this year, based on September 1 condition was 11,121,000 bales, compared with 12,481,000 bales indicated a month ago, and 10,367,130 bales produced last year.

### DIED

BRODHEAD—At Hartford, Conn., September 7, 1936, John Charles, son of the late John C. and Caroline Deyo Brodhead.

Funeral at residence, 1391 Asylum street, Hartford, on Wednesday at 11 a. m. Interment in Wiltwyck cemetery, this city, at about 3:30 p. m.

DUFFY—Entered into rest Monday, Sept. 7, 1936, James H. Duffy, beloved husband of Mary Bergen Duffy, and loving father of Bernard V. and William J. Duffy, Mrs. James Robert McCormick, Mrs. Henry P. DeVine and Mrs. Michael Ward Maher.

Relatives and friends are invited to attend the funeral from his late home, No. 34 Furnace street, Thursday morning at 9:30 o'clock and 10 o'clock at St. Joseph's Church, where a solemn requiem Mass will be offered for the repose of his soul. Interment in the family plot in St. Mary's Cemetery.

The members of St. Joseph's Holy Name Society are invited to meet at the late home Wednesday evening at 8:30 to recite the Rosary for the repose of his soul.

**St. Joseph's Holy Name Men. Attention!**

St. Joseph's Holy Name Society will meet at the home of the late Brother James H. Duffy, 34 Furnace street, Wednesday evening at 8:30 to revite the Rosary for the repose of his soul.

REV. JOHN J. MANNING,
Spiritual Advisor.

KEMLER—In this city, September 7, 1936, Otelia Krenz, widow of Adam Kemler.

Funeral service will be held at the Kukuk Memorial Funeral Home, 167 Tremper avenue, on Wednesday at 2 p. m. Relatives and friends are invited. Interment in Montrepose cemetery. Friends may call at the Funeral Home Tuesday evening from 7 to 9 o'clock.

WHITE—In this city, Monday, September 7, 1936, Catherine F., beloved daughter of the late Lawrence and Mary Conroy White.

Funeral from the late home, 100 Wurts street, Thursday morning at 9 o'clock, thence to St. Mary's Church where at 9:30 a high Mass of requiem will be offered for the repose of her soul. Interment in the family plot in St. Mary's Cemetery.

WOLF—At Bloomington, N. Y., Sunday, September 6, 1936, Anna M., belored wife of Nicholas Wolf, and loving sister of Mrs. Thomas Robinson and Joseph Thornton.

Funeral from her late residence at Bloomington, N. Y., Wednesday morning, at 9 o'clock, and at the Sacred Heart Church at Eddyville at 9:30 o'clock, where a high Mass of requiem will be offered for the repose of her soul. Relatives and friends are invited. Interment in St. Mary's cemetery under the direction of Frank J. McCardle.


ARTHUR A. CARR
RAYMOND A. CARR
VINCENT A. CARR
HENRY R. CARR

IN Kingston for three generations, this service has been chosen by first families and those of modest means.

A. CARR & SON
CITY FUNERAL HOME
Phone 3-0700 Phone 3-0701
W.H.C.—Services Courtesy
Phone 3-0700

STATE OF NEW YORK COUNTY COURT, COUNTY OF ULSTER—IN THE MATTER of The application of the Board of Supervisors of Ulster County to acquire lands by condemnation for the repair, reconstruction and improvement of Post, Part 1, State Highway, No. 231, Ulster County, pursuant to the provisions of the Highway Law of the State of New York, being Chapter 25 of the Consolidated Laws and the Acts amendatory thereof and supplemental thereto, and the provisions of the other statutes of the State of New York applicable thereto.

SIRS:

YOU WILL PLEASE TAKE NOTICE, that the annexed petition will be presented to a Special Term of the County Court of the County of Ulster appointed to be held in the County Court House in the City of Kingston, Ulster County, New York, on the 23rd day of September, 1936, at the opening of court on that day or as soon thereafter as counsel can be heard, and that application will then and there be made for the relief demanded in the annexed petition for judgment of condemnation and for the appointment of Commissioners of Appraisal as provided by law, and for such other relief as to the Court may seem just and proper.

Dated, Kingston, N. Y., September 1st, 1936.

Yours, etc.,
BOARD OF SUPERVISORS OF ULSTER COUNTY
By VANDERLYN T. PINE
Chairman

ROSCOE V. ELSWORTH
County Attorney and Attorney for Petitioner
Office and Post Office Address
53 John Street
Kingston, New York

To: William Gruner, Bertha Gruner, Emma Wurster, Henrietta Gruner, Margaret Boynton, Krum Elbow Holding Corporation, Ulster Highland Corporation, Francis J. Cannon, and Cornelia A. Cannon, his wife, Ralph Tortorella and Lillian Tortorella, his wife, Martha Innis Young, Henry Erichsen and Margaretha Erichsen, his wife, Stephano Lanzarone and Vincenzia Lanzarone, his wife, Helen Stuernagle Lederer, Patsy Canal and Julia Canal, his wife, John P. Whittley, Jenney S. Whittley, Ruth W. Decker, Ethel Schamerhorn, Howard E. Wilcox and Aurelia Wilcox, his wife, Grace Hill Fowler, Jennie Stewart, Mable Landphier, Florence Baker, Maude Tallman, John Relyea, Ciro Abbati and Pietrina Abbati, his wife, Joseph Dall Vechia and Julia Dall Vechia, his wife, George Fowler and Katherine Fowler, his wife, Grace P. Lorensen, Lillian Miller, John P. Goldt, and Agnes Goldt, his wife, Charlotte Wadlin, Henrietta A. Stewart, Carl Dapp and Bertha Dapp, his wife, Elizabeth Rhodes, Edward Rhodes and Eva Rhodes, his wife, Abram A. Rhodes and Elizabeth Rhodes, his wife, Joseph Freston and Catherine Freston, his wife, Mary D. Mackey, Emma A. Waterbury, Cora Thompson, George Thompson, Alice Lettimer, Helen Thompson, Rowena Harcourt, Alice C. Gersch, Elizabeth Mills, Andrew W. Lent and Mable E. L. Lent, his wife, Dora Wilklow, Empire State Finance Co., Inc., Charles W. Champlin, and Elenora Champlin, his wife, Joseph Maroldt and Anna D. Maroldt, his wife, Alfred L. Lane and Alice Lane, his wife, and Charles J. Schmidt.

COUNTY COURT, COUNTY OF ULSTER—IN THE MATTER of The application of the Board of Supervisors of Ulster County to acquire lands by condemnation for the repair, reconstruction and improvement of Post, Part 1, State Highway No. 231, Ulster County, pursuant to the provisions of the Highway Law of the State of New York, being Chapter 25 of the Consolidated Laws and the Acts amendatory thereof and supplemental thereto, and the provisions of the other statutes of the State of New York applicable thereto.

To the County Court of the County of Ulster:

The petition of the Board of Supervisors of Ulster County in the State of New York, alleges and respectfully shows:

FIRST: That the County of Ulster is a municipal corporation, being one of the counties of the State of New York, and that your petitioner is the Board of Supervisors of the County of Ulster, duly constituted as provided by Article III, Section 25 of the Constitution of the State of New York.

SECOND: That the names and places of residence of the principal officers of the Board of Supervisors of the County of Ulster and the Committee having charge of the purchase of rights of way for State and County highways are as follows:

The Chairman of the Board of Supervisors of Ulster County is Vanderlyn T. Pine, whose place of residence is New Paltz, New York.

The Clerk of the Board of Supervisors of Ulster County is Frederick H. Stang, whose place of residence is Wallkill, New York.

The names and places of residence of each member of the Committee of the Board of Supervisors of Ulster County, whose duty it is to purchase rights of way for State and County highways, are as follows:

Albert Cashdollar, Woodstock, New York
Peter S. Wilkin, R. F. D. 1, Gardiner, New York
Orson S. Haynes, Seager, New York
Cornelius Heitzman, 93 Hoffman Street, Kingston, New York

THIRD: That all of the premises sought to be condemned in this proceeding are located within the Town of Lloyd, in the County of Ulster, in the State of New York, and the several parcels sought to be condemned are more particularly described as follows:

PARCEL NO. 50.5

All that piece or parcel of land situate in the Town of Lloyd, County of Ulster, State of New York, for the Post, Part 1, State Highway No. 231, as shown on the accompanying map and described as follows:

Beginning at a point on the westerly boundary of the existing Post, Part 1 Highway at the intersection of the said boundary with the division line between the lands of Mrs. J. N. Cordts, reputed owner on the northeast, and the lands of William and Bertha Gruner, reputed owners on the southwest, said point being 26.5± feet distant westerly, measured at right angles, from Station Y7+15± of the hereinafter described survey base line of the proposed reconstruction of the Post, Part 1, State Highway No. 231, thence northwesterly along said division line 26± feet to a point 49 feet distant westerly, measured at right angles, from Station Y7+65± of said base line; thence S 14° 07' W, 272.2± feet to a point on the northwesterly boundary of said existing highway, the last mentioned point being 43 feet distant westerly, measured at right angles, from Station 2+55± of said base line; thence northeasterly and northerly along the last mentioned boundary of said existing highway 267± feet to the point of beginning, being 0.122 acre more or less.

The above mentioned survey base line is a portion of the survey base line for the said proposed reconstruction of the Post, Part 1, State Highway No. 231, County of Ulster, as shown on a map on file in the office of the Clerk of Ulster County, and is described as follows:

Beginning at Station Y0+00, thence S 9° 10' W, 730 feet to Station Y7+30, which equals Station 0+00, thence S 16° 01' W, 485 feet to Station 4+85.

PARCEL NO. 51.5

All that piece or parcel of land situate in the Town of Lloyd, County of Ulster, State of New York, for the Post, Part 1, State Highway No 231, as shown on the accompanying map and described as follows:

Beginning at a point on the easterly boundary of the existing Post, Part 1, Highway at the intersection of the said boundary with the division line between the lands of Mrs. J. N. Cordts, reputed owner on the northeast, and the lands of Mrs. Theron Worster, Mrs. Max Gruner, Jr., and Mrs. Charles Boynton, reputed owners on the southwest, said point being 29± feet distant easterly, measured at right angles, from Station 0+15± of the hereinafter described survey base line of the proposed reconstruction of the Post, Part 1, State Highway No. 231, thence southeasterly along said division line 32± feet to a point 50 feet distant easterly, measured at right angles, from Station 0+19± of said base line, thence S 16° 25' W 1801.1± feet to a point 29 feet distant easterly, measured at right angles, from Station 18+20 of said base line, thence S 17° 52' W, 520.1± feet to a point on the division line between the lands of Mrs. Theron Worster, Mrs. Max Gruner, Jr., and Mrs. Charles Boynton, reputed owners on the northeast and the lands of Howland Spencer, reputed owner on the southwest, the last mentioned point being 29 feet distant easterly, measured at right angles from Station 23+40± of the said base line, thence northwesterly along said division line 105± to a point 71 feet distant westerly, measured at right angles from Station 23+09± of the said base line; thence N 17° 52' E, 440.1± feet to a point 63 feet distant westerly, measured at right angles, from Station 18+20 of said base line, thence N 16° 25' E, 416.0 feet to a point 60 feet distant westerly, measured at right angles, from Station 14+00 of said base line, thence N 7[illegible] W, 2[illegible]± feet to a point on the southwesterly boundary of said existing highway, the last mentioned point being 9[illegible] feet distant westerly, measured at right angles, from Station 10+00± of said base line; thence northeasterly and northerly along the last mentioned boundary of said existing highway 594± feet to the point of beginning, being 4.655 acres more or less.

The above mentioned survey base line is a portion of the survey base line for the said proposed reconstruction of the Post, Part 1, State Highway No. 231, County of Ulster, as shown on a map on file in the office of the Clerk of Ulster County, and is described as follows:

Beginning at Station 0+00, thence S 16° 01' W, 485 feet to Station 4+85, thence S 16° 01' W, 815 feet to Station 13+00, thence S 16° 44' W, 1560 feet to Station 28+60.

PARCEL NO. 52.5

All that piece or parcel of land situate in the Town of Lloyd, County of Ulster, State of New York, for the Post, Part 1, State Highway No 231, as shown on the accompanying map and described as follows:

Beginning at a point on the division line between the lands of Mrs. Theron Worster, Mrs. Max Gruner, Jr., and Mrs. Charles Boynton, reputed owners on the northeast, and the lands of Howland Spencer, reputed owner on the southwest, said point being 71± feet distant westerly, measured at right angles, from Station 23+09± of the hereinafter described survey base line of the proposed reconstruction of the Post, Part 1, State Highway No. 231, thence southeasterly along said division line 105± feet to a point 29 feet distant easterly, measured at right angles, from Station 23+40± of said base line, thence S 19° 04' W, 1838.0± feet to a point on the division line between the lands of Howland Spencer, reputed owner on the northeast, and the lands of Ulster & Highland Corporation, reputed owner on the southwest, the last mentioned point being on the base line at Station 41+77± of the said base line; thence northwesterly along said division line 106± feet to a point 100 feet distant westerly, measured at right angles, from Station 41+41± of the said base line; thence N 19° 04' E, 355.0± feet to a point 93 feet distant westerly, measured at right angles, from Station 37+86 of said base line; thence N 71° 07' W, 57.0± feet to a point on the easterly boundary of the existing Post, Park 1 Highway, the last mentioned point being 156 feet distant westerly, measured at right angles, from Station 37+86± of said mentioned boundary of said existing highway 888± feet to a point 165 feet distant westerly, measured at right angles, from Station 29+00± of said base line; thence S 71° 07' E, 71.0± feet to a point 94 feet distant westerly, measured at right angles, from Station 29+00 of said base line; thence N 19° 04' E, 587.5± feet to the point of beginning, being 5.223 acres more or less.

The above mentioned survey base line is a portion of the survey base line for the said proposed reconstruction of the Post Part 1, State Highway No. 231, County of Ulster, as shown on a map on file in the office of the Clerk of Ulster County, and is described as follows:

Beginning at Station 13+00, thence S 16° 44' W, 1560 feet to Station 28+60, thence S 18° 53' W, 775 feet to Station 36+35, thence S 18° 53' W, 265 feet to Station 39+00, thence S 18° 53' W, 970 feet to Station 48+70.

PARCEL NO. 53.5

All that piece or parcel of land situate in the Town of Lloyd, County of Ulster, State of New York, for the Post, Part 1, State Highway No. 231, as shown on the accompanying map and described as follows:

Beginning at a point on the division line between the lands of Howland Spencer, reputed owner on the northeast, and the lands of Ulster & Highland Corporation, reputed owner on the southwest, said point being 100± feet distant westerly, measured at right angles, from Station 41+41± of the hereinafter described survey base line of the proposed reconstruction of the Post, Part 1, State Highway No. 231, thence southeasterly along said division line 106± feet to a point on the base line of Station 41+77± of said base line; thence S 19° 12' W, 363.0± feet to a point 2 feet distant westerly, measured at right angles, from Station 45+40 of said base line; thence S 20° 56' W, 789.7 feet to a point 4 feet distant southeasterly, measured at right angles, from Station 53+30 of said base line; thence S 23° 04' W, 770.0 feet to a point 8 feet distant southeasterly, measured at right angles, from Station 61+00 of said base line; thence N 66° 38' W, 100.0 feet to a point 92 feet distant northwesterly, measured at right angles, from Station 61+00 of said base line; thence N 23° 04' E, 770.0 feet to a point 96 feet distant northwesterly, measured at right angles, from Station 53+30 of said base line; thence N 20° 56' E, 781.7 feet to a point 102 feet distant westerly, measured at right angles, from Station 45+40 of said base line; thence N 19° 12' E, 399.0± feet to the point of beginning, being 4.454 acres more or less.

The above mentioned survey base line is a portion of the survey base line for the said proposed reconstruction of the Post, Part 1, State Highway No. 231, County of Ulster, as shown on a map on file in the office of the Clerk of Ulster County, and is described as follows:

Beginning at Station 39+00, thence S 18° 53' W, 970 feet to Station 48+70, thence S 23° 22' W, 830 feet to Station 57+00, thence S 23° 22' W, 550 feet to Station 62+50.

PARCEL NO. 54.5 A. B. C.

All those pieces or parcels of land hereinafter designated as Parcels A, B and C, situate in the Town of Lloyd, County of Ulster, State of New York, for the Post, Part 1, State Highway No. 231, as shown on the accompanying map and described as follows:

Parcel "A": Beginning at a point 92± feet distant northwesterly, measured at right angles, from Station 61+00± of the hereinafter described survey base line of the proposed reconstruction of the Post, Part 1, State Highway No. 231, thence S 66° 38' E, 100.0± feet to a point 8 feet distant southeasterly, measured at right angles, from Station 61+00 of said base line; thence S 22° 57' W, 559.4 feet to a point 63 feet distant southeasterly, measured at right angles from Station 69+87 of said base line; thence S 32° 04' E, 56.4± feet to a point on the northerly boundary of an intersecting road, the last mentioned point being 112 feet distant southeasterly, measured at right angles, from Station 70+15 of said base line; thence westerly along the last mentioned boundary of said intersecting road 108± feet to its intersection with the division line between the lands of Ulster & Highland Corporation, reputed owner, on the east, and the lands of H. O. Weezenaar, reputed owner on the west, the last mentioned point being 13 feet distant southeasterly, measured at right angles, from Station 70+55± of the said base line; thence northerly and westerly along said division line 175± feet to a point 43 feet distant northwesterly, measured at right angles, from Station 69+05± of said base line; thence N 22° 57' E, 809.2 feet to the point of beginning, being 2.107 acres more or less.

Parcel "B": Beginning at a point on the southerly boundary of an intersecting road, said point being 115± feet distant southeasterly, measured at right angles, from Station 70+62± of the hereinafter described survey base line of the proposed reconstruction of the Post, Part 1, State Highway No. 231, thence S 54° 52' W, 77.6± feet to a point 72 feet distant easterly, measured at right angles, from Station 71+45 of said base line; thence S 15° 23' W, 234.2± feet to a point on the easterly boundary of the existing Post, Part 1 Highway, the last mentioned point being 62 feet distant easterly, measured at right angles, from Station 74+79± of the said base line; thence northerly along the last mentioned boundary of said existing highway and easterly along the southerly boundary of said intersecting road 669± feet to the point of beginning, being 0.3[illegible] acre more or less.

Parcel "C": Beginning at a point on the westerly boundary of the existing Post, Part 1, highway, said point 26± feet distant westerly, measured at right angles, from Station 74+09± of the hereinafter described survey base line of the proposed reconstruction of the Post, Part 1, State Highway No. 231, thence S 15° 23' W, 503.1± feet to a point on the division line between the lands of Ulster & Highland Corporation, reputed owner on the northeast, and the lands of Francis J. Cannon, reputed owner on the southwest, the last mentioned point being 44 feet distant westerly, measured at right angles, from Station 77+10± of the said base line; thence along said division line 227± feet to its intersection with the westerly boundary of said existing highway, the last mentioned point being 15[illegible]± feet distant easterly, measured at right angles, from Station 78+02± of the said base line, thence northerly along the last mentioned boundary of said existing highway 48[illegible]± feet to the point of beginning, being 0.6[illegible] acre more or less.

The above mentioned survey base line is a portion of the survey base line for the said proposed reconstruction of the Post, Part 1, State Highway No. 231, County of Ulster, as shown on a map on file in the office of the Clerk of Ulster County, and is described as follows:

Beginning at Station 57+00, thence S 2[illegible]° 22' W, 550 feet to Station 62+50, thence S 27° 32' W, 825 feet to Station 70+75, thence S 25° 40' W, 695 feet to Station 77+70, thence S 15° 37' W, 1015 feet to Station 87+85.

PARCEL NO. 56.5

All that piece or parcel of land situate in the Town of Lloyd, County of Ulster, State of New York, for the Post, Part 1, State Highway No 231, as shown on the accompanying map and described as follows:

Beginning at a point on the division line between the lands of Ulster & Highland Corporation, reputed owner on the northeast, and the lands of Francis J. Cannon, reputed owner on the southwest, said point being 44± feet distant westerly, measured at right angles, from Station 77+10± of the hereinafter described survey base line of the proposed reconstruction of the Post Part 1, State Highway No. 231, thence southeasterly along said division line 117± feet to a point 56 feet distant easterly measured at right angles, from Station 77+53± of said base line; thence S 17° 35' W, 232.1± feet to a point on the division line between the lands of Francis J. Cannon, reputed owner on the northeast, and the lands of Ralph Terrilla, reputed owner on the southwest, the last mentioned point being 48 feet distant easterly, measured at right angles, from Station 79+85± of the said base line; thence northwesterly along said division line 104± feet to a point 52 feet distant westerly, measured at right angles, from Station 79+56± of said base line; thence N 17° 57' E, 246.2± feet to the point of beginning, being 0.549 acre more or less.

The above mentioned survey base line is a portion of the survey base line for the said proposed reconstruction of the Post, Part 1, State Highway No. 231, County of Ulster, as shown on a map on file in the office of the Clerk of Ulster County, and is described as follows:

Beginning at Station 70+85, thence S 16° 40' W, 685 feet to Station 77+70, thence S 15° 37' W, 1015 feet to Station 87+85.

PARCEL NO. 57.5

All that piece or parcel of land situate in the Town of Lloyd, County of Ulster, State of New York, for the Post, Part 1, State Highway No. 231, as shown on the accompanying map and described as follows:

Beginning at a point on the division line between the lands of Francis J. Cannon, reputed owner on the northeast, and the lands of Ralph Terrilla, reputed owner on the southwest, said point being 52± feet distant westerly, measured at right angles, from Station 79+56± of the hereinafter described survey base line of the proposed reconstruction of the Post, Part 1, State Highway No, 231, thence southeasterly along said division line 104± feet to a point 48 feet distant easterly, measured at right angles, from Station 79+85± of said base line; thence S 17° 49' W, 826.6± feet to a point on the division line between the lands of Ralph Terrilla, reputed owner on the northeast, and the lands of unknown, reputed owner on the southwest, the last mentioned point being 14 feet distant easterly, measured at right angles, from Station 88+12± of the said base line; thence northwesterly along said division line 101± feet to a point 84 feet distant westerly, measured at right angles, from Station 87+87± of said base line; thence N 17° 49' E, 835.6± feet to the point of beginning, being 1.908 acres more or less.

The above mentioned survey base line is a portion of the survey base line for the said proposed reconstruction of the Post, Part 1, State Highway No 231, County of Ulster, as shown on a map on file in the office of the Clerk of Ulster County, and is described as follows:

Beginning at Station 77+70, thence S 15° 37' W, 1015 feet to Station 87+85, thence S 12° 34' W, 990 feet to Station 97+75.

PARCEL NO. 58.5

All that piece or parcel of land situate in the Town of Lloyd, County of Ulster, State of New York, for the Post, Part 1, State Highway No. 231, as shown on the accompanying map and described as follows:

Beginning at a point on the division line between the lands of Ralph Terilla, reputed owner on the northeast, and the lands of unknown, reputed owner on the southwest, said point being 84± feet distant westerly, measured at right angles, from Station 87+87± of the hereinafter described survey base line of the proposed reconstruction of the Post, Part 1, State Highway No. 231, thence southeasterly along said division line 101± feet to a point 14 feet distant easterly, measured at right angles, from Station 88+12± of said base line; thence S 17° 57' W, 85.4± feet to a point 6 feet distant easterly, measured at right angles, from Station 88+97 of said base line; thence curving to the left with a radius of 2815 feet, 987± feet to a point 51 feet distant easterly, measured at right angles, from Station 99+00 of said base line; thence S 83° 32' W, 12.0 feet to a point 39 feet distant easterly, measured at right angles, from Station 99+00 of said base line; thence S 1° 54' E, 100.3 feet to a point 31 feet distant easterly, measured at right angles, from Station 100+00 of said base line; thence N 83° 32' E, 62.0± feet to a point on the westerly boundary of the existing Post, Part 1 Highway, the last mentioned point being 93 feet distant easterly, measured at right angles, from Station 100+00 of said base line; thence southerly along the last mentioned boundary of said existing highway 608± feet to its intersection with the division line between the lands of unknown, reputed owner on the northeast, and the lands of Mrs. W. H. Young, reputed owner on the southwest, the last mentioned point being 8 feet distant easterly, measured at right angles, from Station 106+09± of the said base line; thence northwesterly along said division line 88± feet to a point 56 feet distant westerly, measured at right angles, from Station 105+39± of the said base line; thence N 6° 45' W, 413.0± feet to a point 58 feet distant westerly, measured at right angles, from Station 101+26 of said base line; thence curving to the right with a radius of 2915 feet 1254± feet to a point 94 feet distant westerly, measured at right angles, from Station 88+92 of said base line; thence N 17° 57' E, 105.5± feet to the point of beginning, being 3.595 acres more or less.

The above mentioned survey base line is a portion of the survey base line for the said proposed reconstruction of the Post, Part 1, State Highway No. 231, County of Ulster, as shown on a map on file in the office of the Clerk of Ulster County, and is described as follows:

Beginning at Station 87+85, thence S 12° 34' W, 990 feet to Station 97+75, thence S 6° 25' E, 800 feet to Station 105+75, thence S 6° 29' E, 611.8 feet to Station 111+86.8.

CONSTRUCTION RIGHTS

Permit is to be granted to enter upon, construct and maintain so long as they may be required the necessary channel changes, and also to remove and dispose of the necessary excavated material within the limits noted as "Construction right line" on Map No. 58.5.

PARCEL NO. 100 AB

All those pieces or parcels of land hereinafter designated as Parcels A and B, situate in the Town of Lloyd, County of Ulster, State of New York, for the Post, Part 1, State Highway No. 231, as shown on the accompanying map and described as follows:

Parcel "A": Beginning at a point on the westerly boundary of the existing Post, Part 1 Highway at the intersection of the said boundary with the division line between the lands of unknown, reputed owner on the northeast, and the lands of Mrs. W. H. Young, reputed owner on the southwest, said point being 8± feet distant easterly, measured at right angles, from Station 106+09± of the hereinafter described survey base line of the proposed reconstruction of the Post, Part 1, State Highway No. 231, thence northwesterly along said division line 88± feet to a point 56 feet distant westerly, measured at right angles, from Station 105+39± of said base line; thence S 6° 45' E, 949.0± feet to a point 55 feet distant westerly, measured at right angles, from Station 3+00 of said base line, thence S 2° 35' W, 252.7± feet to a point on the westerly boundary of said existing highway, the last mentioned point being 25 feet distant westerly, measured at right angles, from Station N 5+45± of said base line; thence northerly along the last mentioned boundary of said existing highway 1143± feet to the point of beginning, being 0.957 acre more or less.

Parcel "B": Beginning at a point on the easterly boundary of the existing Post, Part 1 Highway, said point being 39± feet distant easterly, measured at right angles, from Station 111+00± of the hereinafter described survey base line of the proposed reconstruction of the Post, Part 1, State Highway No. 231, thence S 5° 33' E, 567.1± feet to a point 32 feet distant easterly, measured at right angles, from Station N 5+00 of said base line, thence S 4° 27' E, 571.5± feet to a point on the division line between the lands of Mrs. W. H. Young, reputed owner on the northeast, and the lands of Henry Erichsen, reputed owner on the southwest, the last mentioned point being 42 feet distant easterly, measured at right angles, from Station N 14+75± of the said base line; thence northwesterly along said division line 155± feet to a point 59 feet distant westerly, measured at right angles, from Station N 13+56 of said base line; thence N 9° 00' W, 176.6± feet to a point 45 feet distant westerly, measured at right angles, from Station N 11+60 of said base line; thence N 76° 27' E, 11.0 feet to a point 34 feet distant westerly, measured at right angles, from Station N 11+60 of said base line; thence N 3° 22' W, 531.4 feet to a point 34 feet distant westerly, measured at right angles, from Station N 6+50 of said base line, thence S 82° 47' W, 34.0± feet to a point on the easterly boundary of said existing highway, the last mentioned point being 68 feet distant westerly, measured at right angles from Station N 6+50± of said base line; thence northerly along the last mentioned boundary of said existing highway 745± feet to the point of beginning, being 2.467 acres more or less.

The above mentioned survey base line is a portion of the survey base line for the said proposed reconstruction of the Post, Part 1, State Highway No. 231, County of Ulster, as shown on a map on file in the office of the Clerk of Ulster County, and is described as follows:

Beginning at Station 97+75, thence S 6° 25' E, 800 feet to Station 105+75, thence S 6° 29' E, 611.8 feet to Station 111+86.8 which equals Station N0+00, thence S 7° 12' E, 1000 feet to Station N 10+00, thence S 13° 33' E, 400 feet to Station N 14+00, thence S 7° 54' E, 550 feet to Station N 19+50.

PARCEL NO. 101

All that piece or parcel of land situate in the Town of Lloyd, County of Ulster, State of New York, for the Post, Part 1, State Highway No. 231, as shown on the accompanying map and described as follows:

Beginning at a point on the division line between the lands of Mrs. W. H. Young, reputed owner on the northeast, and the lands of Henry Erichsen, reputed owner on the southwest, said point being 59± feet distant westerly, measured at right angles, from Station N 13+56± of the hereinafter described survey base line of the proposed reconstruction of the Post, Part 1, State Highway No. 231, thence southeasterly along said division line 155± feet to a point 42 feet distant easterly, measured at right angles from Station N 14+76± of said base line; thence S 7° 54' E, 424.0± feet to a point 42 feet distant easterly, measured at right angles from Station N 19+00 of said base line; thence S 7° 27' W, 386.6 feet to a point 62 feet distant southeasterly, measured at right angles, from Station N 22+65 of said base line; thence S 20° 58' W, 684.1 feet to a point 72 feet distant easterly, measured at right angles, from Station N 29+55 of said base line; thence S 75° 25' E, 36.0± feet to a point on the division line between the lands of Henry Erichsen, reputed owner on the west, and the lands of Steve Lanzarone, reputed owner on the east, the last mentioned point being 105 feet distant easterly, measured at right angles, from Station N 29+58± of the said base line; thence southerly along said division line 349± feet to a point 38 feet distant easterly, measured at right angles, from Station N 33+00 of said base line; thence N 75° 25' W, 100.0± feet to a point 62 feet distant westerly, measured at right angles, from Station N 33+00 of said base line; thence N 19° 55' E, 506.2 feet to a point 32 feet distant northwesterly, measured at right angles, from Station N 28+00 of said base line; thence N 18° 59' E, 400.6 feet to a point 54 feet distant northwesterly, measured at right angles, from Station N 24+00 of said base line, thence N 13° 06' E, 433.4 feet to a point 72 feet distant westerly, measured at right angles, from Station N 19+26 of said base line; thence N 4° 36' W, 226.4 feet to a point 59 feet distant westerly, measured at right angles, from Station N 17+00 of said base line; thence N 8° 45' W, 237.0± feet to the point of beginning, being 4.913 acres more or less.

The above mentioned survey base line is a portion of the survey base line for the said proposed reconstruction of the Post, Part 1, State Highway No. 231, County of Ulster, as shown on a map on file in the office of the Clerk of Ulster County, and is described as follows:

Beginning at Station N 10+00, thence S 13° 33' E, 400 feet to Station N 14+00, thence S 7° 54' E, 550 feet to Station N 19+50, thence S 7° 18' W, 190 feet to Station N 21+40, thence S 22° 08' W, 785 feet to Station N 29+25, thence S 14° 35' W, 1075 feet to Station N 40+00.

PARCEL NO. 102

All that piece or parcel of land situate in the Town of Lloyd, County of Ulster, State of New York, for the Post, Part 1, State Highway No. 231, as shown on the accompanying map and described as follows:

Beginning at a point on the division line between the lands of Henry Erichsen, reputed owner on the west, and the lands of Steve Lanzarone, reputed owner on the east, said point being 38± feet distant easterly, measured at right angles, from Station N 33+00± of the hereinafter described survey base line of the proposed reconstruction of the Post, Part 1, State Highway No. 231, thence southerly, easterly, southerly, southeasterly and southwesterly along said division line 1014± feet to a point on the northeasterly boundary of a town road, the last mentioned point being 39 feet distant westerly, measured at right angles, from Station N 41+93± of the said base line; thence northwesterly along the last mentioned boundary of said town road, 75± feet to a point 107 feet distant westerly, measured at right angles, from Station N 41+61± of the said base line; thence N 48° 29' E, 51.7± feet to a point 73 feet distant westerly measured at right angles, from Station N 41+22 of said base line; thence N 1° 16' E, 158.9 feet to a point 94 feet distant westerly, measured at right angles from Station N 39+75 of said base line; thence N 12° 23' E, 235.2 feet to a point 103 feet distant westerly, measured at right angles, from Station N 37+40 of said base line; thence N 19° 54' E, 441.9 feet to a point 62 feet distant westerly, measured at right angles from Station N 33+00 of said base line, thence S 75° 25' E. 100.0± feet to the point of beginning, being 2.840 acres more or less.

The above mentioned survey base line is a portion of the survey base line for the said proposed reconstruction of the Post, Part 1, State Highway No. 231, County of Ulster, as shown on a map on file in the office of the Clerk of Ulster County, and is described as follows:

Beginning at Station N 29+25, thence S 14° 35' W, 1075 feet to Station N 40+00, thence S 7° 24' W, 550 feet to Station N 45+50.

PARCEL NO. 103 A.B.

All those pieces or parcels of land hereinafter designated as Parcels A and B, situate in the Town of Lloyd, County of Ulster, State of New York, for the Post, Part 1, State Highway No. 231, as shown on the accompanying map and described as follows:

Parcel "A": Beginning at a point on the division line between the lands of Henry Erichsen, reputed owner on the west, and the lands of Steve Lanzarone, reputed owner on the east, said point being 50± feet distant easterly, measured at right angles, from Station N 32+37± of the hereinafter described survey base line of the proposed reconstruction of the Post, Part 1, State Highway No. 231, thence southerly and easterly along said division line 225± feet to a point 27 feet distant easterly, measured at right angles, from Station N 35+62± of said base line; thence N 18° 22' E, 332.8± feet to the point of beginning, being 0.092 acre more or less.

Parcel "B": Beginning at a point on the northeasterly boundary of a town road at the intersection of the said boundary with the division line between the lands of Henry Erichsen, reputed owner on the northwest, and the lands of Steve Lanzarone, reputed owner on the southeast, said point being 29± feet distant westerly, measured at right angles, from Station N 41+93± of the hereinafter described survey base line of the proposed reconstruction of the Post, Part 1, State Highway No. 231, thence northeasterly along said division line 131± feet to a point 26 feet distant easterly, measured at right angles from Station N 40+76± of said base line; thence S 2° 26' W, 115.4± feet to a point 38 feet distant easterly, measured at right angles, from Station N 42+31 of said base line; thence S 29° 16' E, 58.5± feet to a point on the northeasterly boundary of said town road, the last mentioned point being 65 feet distant easterly, measured at right angles, from Station N 42+83± of said base line; thence northwesterly along the last mentioned boundary of said town road 113± feet to the point of beginning, being 0.138 acre more or less.

The above mentioned survey base line is a portion of the survey base line for the said proposed reconstruction of the Post, Part 1, State Highway No. 231, County of Ulster, as shown on a map on file in the office of the Clerk of Ulster County, and is described as follows:

Beginning at Station N 29+25, thence S 14° 35' W, 1075 feet to Station N 40+00, thence S 7° 24' W, 550 feet to Station N 45+50.

PARCEL NO. 104

All that piece or parcel of land, situate in the Town of Lloyd, County of Ulster, State of New York, for the Post, Part 1, State Highway No 231, as shown on the accompanying map and described as follows:

Beginning at a point on the southwesterly boundary of a town road, said point being [illegible]± feet distant westerly, measured at right angles, from Station N 41+91± of the hereinafter described survey base line of the proposed reconstruction of the Post, Part 1, State Highway No. 231, thence S 28° 13' E, 62.4± feet to a point 70 feet distant westerly, measured at right angles, from Station N 42+58 of said base line; thence S 3° 52' W, 761.9± feet to a point on the division line between the lands of Helen Lederer, reputed owner on the northwest, and the lands of Patsy Canal, reputed owner on the southeast, the last mentioned point being 30 feet distant westerly, measured at right angles, from Station N 50+19± of the said base line; thence northeasterly along said division line 235± feet to a point 88 feet distant easterly, measured at right angles, from Station N 48+16± of said base line; thence N 0° 48' E, 490.8± feet to a point 36 feet distant easterly, measured at right angles, from Station N 43+28 of said base line; thence N 46° 14' E, 52.6± feet to a point on the southwesterly boundary of said town road, the last mentioned point being 69 feet distant easterly, measured at right angles, from Station N 42+87± of said base line; thence northwesterly along the last mentioned boundary of said town road 210± feet to the point of beginning, being 1.846 acres more or less.

The above mentioned survey base line is a portion of the survey base line for the said proposed reconstruction of the Post, Part 1, State Highway No. 231, County of Ulster, as shown on a map on file in the office of the Clerk of Ulster County, and is described as follows:

Beginning at Station N 40+00, thence S 7° 24' W, 550 feet to Station N 45+50, thence S 6° 39' W, 650 feet to Station N 52+00.

PARCEL NO. 105

All that piece or parcel of land situate in the Town of Lloyd, County of Ulster, State of New York, for the Post, Part 1, State Highway No. 231, as shown on the accompanying map and described as follows:

Beginning at a point on the division line between the lands of Helen Lederer, reputed owner on the northwest, and the lands of Patsy Canal, reputed owner on the southeast, said point being 88± feet distant easterly, measured at right angles, from Station N 48+16± of the hereinafter described survey base line of the proposed reconstruction of the Post, Part 1, State Highway No. 231, thence southwesterly along said division line 235± feet to a point 30 feet distant westerly, measured at right angles, from Station N 50+19± of said base line; thence S 6° 17' W, 307.2± feet to a point on the division line between the lands of Patsy Canal, reputed owner on the northeast, and the lands of Dick Dowdd, reputed owner on the southwest, the last mentioned point being 50 feet distant westerly, measured at right angles, from Station N 53+19± of said base line; thence southeasterly and southwesterly along the last mentioned division line 322± feet to a point 60 feet distant westerly, measured at right angles, from Station N 55+03± of said base line; thence S 20° 18' W, 74.3± feet to a point on the division line between the lands of Patsy Canal, reputed owner on the north, and the lands of A. W. Deyo, reputed owner on the south, the last mentioned point being 82 feet distant westerly, measured at right angles, from Station N 55+74± of the said base line; thence easterly along said division line 226± feet to a point 131 feet distant easterly, measured at right angles, from Station N 55+33± of said base line; thence N 3° 23' W, 151.0± feet to a point 114 feet distant easterly, measured at right angles, from Station N 54+03 of said base line; thence N 1° 17' E, 577.5± feet to the point of beginning, being 1.991 acres more or less.

The above mentioned survey base line is a portion of the survey base line for the said proposed reconstruction of the Post, Part 1, State Highway No. 231, County of Ulster, as shown on a map on file in the office of the Clerk of Ulster County, and is described as follows:

Beginning at Station N 45+50, thence S 6° 39' W, 650 feet to Station N 52+00, thence S 4° 02' E, 125 feet to Station N 53+25, thence S 3° 05' W, 725 feet to Station N 60+50.

PARCEL NO. 108 (r-1)

All that piece or parcel of land situate in the Town of Lloyd, County of Ulster, State of New York, for the Post, Part 1, State Highway No. 231, as shown on the accompanying map and described as follows:

Beginning at a point on the division line between the lands of A. W. Deyo, reputed owner on the northeast, and the lands of J. P. Whittley, reputed owner on the southwest, said point being 60± feet distant westerly, measured at right angles, from Station N 53+53± of the hereinafter described survey base line of the proposed reconstruction of the Post, Part 1, State Highway No. 231, thence southeasterly along said division line 131± feet to a point 79 feet distant easterly, measured at right angles, from Station N 60+06± of said base line; thence S 3° 19' W, 102.6± feet to a point 85 feet distant easterly, measured at right angles, from Station N 61+00 of said base line; thence S 10° 21' W, 466.1± feet to a point on the division line between the lands of J. P. Whittley, reputed owner on the northwest, and the lands of unknown, reputed owner on the southeast, the last mentioned point being 73 feet distant easterly, measured at right angles, from Station N 65+68± of the said base line; thence southwesterly along said division line and southwesterly along the division line between the lands of J. P. Whittley, reputed owner on the northwest, and the lands of Julia Ferris, reputed owner on the southeast, 189± feet to a point 17 feet distant westerly, measured at right angles, from Station N 67+31± of the said base line, thence N 8° 03' E, 127.0± feet to a point 17 feet distant westerly, measured at right angles, from Station N 65+94 of said base line; thence N 60° 00' W, 27.0 feet to a point 10 feet distant southeasterly, measured at right angles, from Station NJ 65+89 of said base line, thence S 31° 53' W, 182.1 feet to a point 4 feet distant southeasterly, measured at right angles, from Station NJ 67+72 of said base line: thence S 38° 55' W, 250.6± feet to a point on the division line between the lands of J. P. Whittley, reputed owner on the northeast, and the lands of Ethel Schamerhorn, reputed owner on the southwest, said point being 55± feet distant northwesterly, measured at right angles, from Station NJ 71+48± of the said base line; thence northwesterly along said division line 12± feet to its intersection with the southeasterly boundary of Woodside Place (a dead end street), thence northeasterly and northwesterly along said dead end Woodside Place boundary, 85± feet to its intersection with the division line between the lands of J. P. Whittley, reputed owner on the southeast, and the lands of Mrs. Ruth Decker, reputed owner on the northwest, the last mentioned point being 97 feet distant northwesterly, measured at right angles, from Station NJ 71+01± of the said base line, thence northeasterly and northwesterly along said division line 168± feet to a point 100 feet distant northwesterly, measured at right angles, from Station NJ 69+37 of said base line; thence N 29° 30' E, 200.6± feet to a point 57 feet distant northwesterly, measured at right angles, from Station NJ 67+00 of said base line; thence N 32° 08' E, 213.1 feet to a point 49 feet distant northwesterly, measured at right angles, from Station NJ 64+85 of said base line; thence N 17° 03' E, 81.7 feet to a point 48 feet distant westerly, measured at right angles, from Station N 63+84 of said base line; thence N 2° 20' E, 132.3 feet to a point 53 feet distant westerly, measured at right angles, from Station N 60+42 of said base line; thence N 13° 45' E, 134.7± feet to the point of beginning, being 3.132 acres more or less.

The above mentioned survey base line is a portion of the survey base line for the said proposed reconstruction of the Post, Part 1, State Highway No. 231, County of Ulster, as shown on a map on file in the office of the Clerk of Ulster County, and is described as follows:

Beginning at Station N 53+25, thence S 3° 05' W, 725 feet to Station N 60+50, thence S 9° 25' W, 400 feet to Station N 64+50, thence S 8° 03' W, 450 feet to Station N 69+00. Also beginning at Station N 64+50, which equals Station NJ 64+50, thence S 36° 00' W, 720 feet to Station NJ 71+70.

PARCEL NO. 108.5

All that piece or parcel of land situate in the Town of Lloyd, County of Ulster, State of New York, for the Post, Part 1, State Highway No. 231, as shown on the accompanying map and described as follows:

Beginning at a point on the division line between the lands of J. P. Whittley, reputed owner on the northeast, and the lands of Mrs Ruth Decker, reputed owner on the southwest, said point being 100± feet distant northwesterly, measured at right angles, from Station NJ 69+37± of the hereinafter described survey base line of the proposed reconstruction of the Post, Part 1, State Highway No. 231, thence southeasterly and southwesterly along said division line 168± feet to its intersection with the northwesterly boundary of Woodside Place (a dead end street) the last mentioned point being 97 feet distant northwesterly, measured at right angles, from Station NJ 71+01± of said base line; thence southwesterly along said dead end Woodside Place boundary, 3[illegible]± feet to a point 37 feet distant northwesterly, measured at right angles, from Station NJ 71+60 of said base line; thence N 24° 51' E, 111.5± feet to a point 107 feet distant northwesterly, measured at right angles, from Station NJ 69+38 of said base line; thence N 39° 41' E, 41.6± feet to the point of beginning, being 0.053 acre more or less.

The above mentioned survey base line is a portion of the survey base line for the said proposed reconstruction of the Post, Part 1, State Highway No. 231, County of Ulster, as shown on a map on file in the office of the Clerk of Ulster County, and is described as follows:

Beginning at Station NJ 64+50, thence S 36° 00' W, 720 feet to Station NJ 71-70.

PARCEL NO. 109

All that piece or parcel of land situate in the Town of Lloyd, County of Ulster, State of New York, for the Post, Part 1, State Highway 231, as shown on the accompanying map and described as follows:

Beginning at a point on the southeasterly boundary of a dead end street at the intersection of the said boundary with the division line between the lands of J. P. Whittley, reputed owner on the northeast, and the lands of Mrs. Ethel Schamerhorn, reputed owner on the southwest, said point being 67± feet distant northwesterly, measured at right angles, from Station NJ 71+48± of the hereinafter described survey base line of the proposed reconstruction of the Post, Part 1, State Highway 231, Ulster County; thence southeasterly along said division line 12± feet to a point 55 feet distant northwesterly, measured at right angles from Station N J 71+48± of said base line; thence S 37° 52' W, 435.9± feet to a point 23 feet distant southeasterly, measured at right angles, from Station N J 76+00 of said base line; thence S 12° 48' E, 25.8± feet to a point on the northerly boundary of Main Street, the last mentioned point being 44 feet distant, southeasterly, measured at right angles, from Station N J 76+15± of the said base line; thence westerly along the last mentioned boundary of said Main Street and northeasterly along the southeasterly boundary of said dead end street 498± feet to the point of beginning, being 0.170 acres more or less.

The above mentioned survey base line is a portion of the survey base line for the said proposed reconstruction of the Post, Part 1, State Highway 231, Ulster County, and is described as follows:

Beginning at Station N J 64+50, thence S 36° 00' W, 720 feet to Station N J 71+70, thence S 50° 34' W, 330 feet to Station N J 75+00, thence S 41° 40' W, 205.6 feet to Station N J 77+05.6.

PARCEL NO. 110

All that piece or parcel of land situate in the Town of Lloyd, County of Ulster, State of New York for the Post, Part 1, State Highway 231, as shown on the accompanying map and described as follows:

Beginning at a point on the westerly boundary of a dead end street, said point being 17± feet distant northwesterly, measured at right angles, from Station N J 76+31± of the hereinafter described survey base line of the proposed reconstruction of the Post, Part 1, State Highway 231, Ulster County; thence S 25° 43' W, 43.7± feet to a point on the northerly boundary of Main Street, the last mentioned point being 5 feet distant northwesterly, measured at right angles, from Station N J 76+73± of the said base line; thence easterly along the last mentioned boundary of said Main Street and northerly along the Westerly boundary of said dead end street 50± feet to the point of beginning, being 0.006 acres more or less.

The above mentioned survey base line is a portion of the survey base line for the said proposed reconstruction of the Post, Part 1, State Highway 231, Ulster County, and is described as follows:

Beginning at Station N J 75+00, thence S 41° 40' W, 205.6 feet to Station N J 77+05.6.

PARCEL NO. 111

All that piece or parcel of land situate in the Town of Lloyd, County of Ulster, State of New York, for the Post, Part 1, State Highway 231, as shown on the accompanying map and described as follows:

Beginning at a point on the division line between the lands of J. P. Whittley, reputed owner on the northwest, and the lands of unknown, reputed owner on the southeast, said point being 73± feet distant easterly, measured at right angles, from Station N 65+68± of the hereinafter described survey base line of the proposed reconstruction of the Post, Part 1, State Highway 231, Ulster County; thence southwesterly along said division line and southeasterly along the division line between the lands of unknown, reputed owner on the northeast, and the lands of Julia Ferris, reputed owner on the southwest, 141± feet to a point 72 feet distant easterly, measured at right angles, from Station N 66+91 of the said base line; thence N 8° 48' E, 123.0± feet to the point of beginning, being 0.044 acres more or less.

The above mentioned survey base line is a portion of the survey base line for the said proposed reconstruction of the Post, Part 1, State Highway 231, Ulster County, and is described as follows:

Beginning at Station N 64+50, thence S 8° 03' W, 450 feet to Station N 69+00.

PARCEL NO. 112

All that piece or parcel of land situate in the Town of Lloyd, County of Ulster, State of New York, for the Post, Part 1, State Highway 231, as shown on the accompanying map and described as follows:

Beginning at a point on the division line between the lands of unknown, reputed owner on the northeast, and the lands of Julia Ferris, reputed owner on the southwest, said point being 72± feet distant easterly, measured at right angles, from Station N 66+91± of the hereinafter described survey base line of the proposed reconstruction of the Post, Part 1, State Highway 231, Ulster County, thence northwesterly along said division line and southwesterly, southeasterly and southwesterly along the division line between the lands of J. P. Whittley, reputed owner on the northwest, southwest and northwest and the lands of Julia Ferris, reputed owner on the southeast, northeast and southeast, 311± feet to a point 11 feet distant westerly, measured at right angles, from Station N 68+56 of said base line; thence S 12° 52' W, 164.1± feet to a point on the division line between the lands of Julia Ferris, reputed owner on the northeast, and the lands of John Relyea, reputed owner on the southwest, the last mentioned point being 3 feet distant westerly, measured at right angles, from Station N 70+32± of the said base line; thence southeasterly along said division line 48± feet to its intersection with the northerly boundary of Main Street, the last mentioned point being 30± feet distant easterly measured at right angles, from Station N 70+60± of the said base line; thence easterly along the last mentioned boundary of said Main Street 47± feet to a point 65 feet distant easterly, measured at right angles, from Station N 70+26 of said base line; thence N 12° 38' E, 72.1± feet to a point 62 feet distant easterly, measured at right angles, from Station N 69+55 of said base line; thence N 52° 52' E, 34.2 feet to a point 82 feet distant easterly, measured at right angles, from Station N 69+28 of said base line; thence N 6° 12' E, 247.1± feet to the point of beginning, being 0.755 acres more or less.

The above mentioned survey base line is a portion of the survey base line for the said proposed reconstruction of the Post, Part 1, State Highway 231, Ulster County, and is described as follows:

Beginning at Station N 64+50, thence S 8° 03' W, 450 feet to Station N 69+00, thence S 14° 59' W, 260 feet to Station N 71+60.

PARCEL NO. 113

All that piece or parcel of land situate in the Town of Lloyd, County of Ulster, State of New York for the Post, Part 1, State Highway 231, as shown on the accompanying map and described as follows:

Beginning at a point on the northwesterly boundary of Main Street at the intersection of the said boundary with the division line between the lands of Julia Ferris, reputed owner on the northeast, and the lands of John Relyea, reputed owner on the southwest, said point being 30± feet distant easterly, measured at right angles, from Station N 70+60± of the hereinafter described survey base line of the proposed reconstruction of the Post, Part 1, State Highway 231, Ulster County, thence northwesterly along said division line 30± feet to a point 3 feet distant easterly, measured at right angles, from Station N 70+42± of said base line, thence S 14° 59' W, 44.0± feet to a point on the northwesterly boundary of said Main Street, the last mentioned point being 3 feet distant easterly, measured at right angles, from Station N 70+80± of said base line; thence northeasterly along the last mentioned boundary of said Main Street 42± feet to the point of beginning, being 0.014 acres more or less.

The above mentioned survey base line is a portion of the survey base line for the said proposed reconstruction of the Post, Part 1, State Highway 231, Ulster County, and is described as follows:

Beginning at Station N 69+00, thence S 14° 59' W, 260 feet to Station N 71+60.

PARCEL NO. 114

All that piece or parcel of land situate in the Town of Lloyd, County of Ulster, State of New York, for the Post, Part 1, State Highway 231, as shown on the accompanying map and described as follows:

Beginning at a point on the southeasterly boundary of Main Street at the intersection of the said boundary with the division line between the lands of Ciro Abbate, reputed owner on the northeast, and the lands of Ezra Seleck, reputed owner on the southwest, said point being 32± feet distant easterly, measured at right angles, from Station N 71+16± of the hereinafter described survey base line of the proposed reconstruction of the Post, Part 1, State Highway 231, Ulster County; thence southeasterly along said division line 40± feet to a point 63 feet distant easterly, measured at right angles, from Station N 71+43± of said base line; thence N 16° 45' E, 65.0± feet to a point on the southeasterly boundary of said Main Street, the last mentioned point being 65 feet distant easterly, measured at right angles, from Station N 70+78± of said base line; thence southwesterly along the last mentioned boundary of said Main Street 49± feet to the point of beginning, being 0.023 acres more or less.

The above mentioned survey base line is a portion of the survey base line for the said proposed reconstruction of the Post, Part 1, State Highway 231, Ulster County, and is described as follows:

Beginning at Station N 69+00, thence S 14° 59' W, 260 feet to Station N 71+60.

PARCEL NO. 117 (r-1)

All that piece or parcel of land situate in the Town of Lloyd, County of Ulster, State of New York, for the Post, Part 1, State Highway No. 231, as shown on the accompanying map and described as follows:

Beginning at a point on the division line between the lands of Mrs. Emma Palpridge, reputed owner on the northwest, and the lands of Del Vechia, reputed owner on the southeast, said point being 25± feet distant easterly, measured at right angles, from Station N 72+20± of the hereinafter described survey base line of the proposed reconstruction of the Post, Part 1, State Highway No. 231, thence southwesterly along said division line and southwesterly along the division line between the lands of Mrs. G. Fowler, the lands of S. Hendrick, the lands of P. Schautz, and the lands of Archie Young, reputed owners on the northwest, and the lands of Del Vechia, reputed owner on the southeast, 232± feet to its intersection with the division line between the lands of Del Vechia, reputed owner on the northeast, and the lands of Louis Smith, reputed owner on the southwest, the last mentioned point being 38± feet distant westerly, measured at right angles, from Station N 74+24± of the said base line; thence southeasterly along said division line 50± feet to a point 31 feet distant easterly, measured at right angles, from Station N 74+65 of said base line; thence N 27° 07' E, 65.0± feet to a point 47 feet distant easterly, measured at right angles, from Station N 74+02 of said base line; thence N 25° 38' E, 86.1 feet to a point 30 feet distant southeasterly, measured at right angles, from Station N 72+95 of said base line; thence N 22° 54' E, 86.1± feet to the point of beginning, being 0.294 acre more or less.

The above mentioned survey base line is a portion of the survey base line for the Post, Part 1, State Highway No. 231, County of Ulster, as shown on a map on file in the office of the Clerk of Ulster County, and is described as follows:

Beginning at Station N 72+10, thence S 14° 06' W, 48 feet to Station N 72+58, thence S 38° 23' W, 127 feet to Station N 73+85, thence S 12° 52' W, 105 feet to Station N 74+90.

PARCEL NO. 118

All that piece or parcel of land situate in the Town of Lloyd, County of Ulster, State of New York, for the Post, Part 1, State Highway 231, as shown on the accompanying map:

CONSTRUCTION RIGHT

Construction right for the purpose of constructing and maintaining a viaduct to carry the Post, Part 1, State Highway No. 231.

The Division of Highways of the New York State Department of Public Works, its agents and contractors doing work for the Division, shall have the right to enter, excavate, construct all necessary piers or pedestals and do any and all necessary work required to construct, build, inspect, maintain and repair the said viaduct.

The method or amount of work done on this land shall not be limited, at any time during the construction of said viaduct nor after the completion except that all work shall be held within the limits of the construction right line shown on the map above.

In addition to the above mentioned rights, it is further provided that this "Construction Right" shall restrict the land as follows:

No excavation or construction of any nature shall at any time be undertaken on this land without first obtaining, in writing, the permission and consent of the Division of Highways of the New York State Department of Public Works.

The above mentioned survey base line is shown on a map on file in the office of the Clerk of Ulster County.

PARCEL NO. 120 (r-2)

All that piece or parcel of land situate in the Town of Lloyd, County of Ulster, State of New York, for the Post, Part 1, State Highway No. 231, as shown on the accompanying map and described as follows:

Beginning at a point on the division line between the lands of Louis Smith, reputed owner on the northeast, and the lands of J. P. Whittley, reputed owner on the southwest, said point being 29± feet distant easterly, measured at right angles, from Station N 74+93± back tangent produced, of the hereinafter described survey base line of the proposed reconstruction of the Post, Part 1, State Highway No. 231, thence northwesterly along said division line 20± feet to its intersection with the division line between the lands of Archie Young, reputed owner on the north west, and the lands of J. P. Whittley, reputed owner on the southeast, the last mentioned point being 48± feet distant westerly, measured at right angles, from Station N 74+47 of said base line; thence southwesterly along the last mentioned division line and southwesterly along the division line between the lands of Mrs. C. L. Lorensen, reputed owner on the northwest, and the lands of J. P. Whittley, reputed owner on the southeast, 110± feet to its intersection with the northeasterly boundary of a public thoroughfare, the last mentioned point being 51± feet distant northwesterly, measured at right angles, from Station N 75+75± of the said base line; thence southeasterly along the said boundary of said public thoroughfare 75± feet to a point 24 feet distant southeasterly, measured at right angles, from Station N 75+96.6± of said base line; thence N 32° 13' E, 34.6± feet to a point 22.5 feet distant southeasterly, measured at right angles, from Station N 75+62 of said base line; thence N 29° 21' E, 50.2± feet to the point of beginning, being 0.211 acre more or less.

The above mentioned survey base line is a portion of the survey base line for the said proposed reconstruction of the Post, Part 1, State Highway No. 231, County of Ulster, as shown on a map on file in the office of the Clerk of Ulster County, and is described as follows:

Beginning at Station N 72+55, thence S 12° 52' W, 105 feet to Station N 74+90, thence S 24° 42' W, 650 feet to Station N 81+40.

PARCEL NO. 121 (r-1)

All that piece or parcel of land situate in the Town of Lloyd, County of Ulster, State of New York for the Post, Part 1, State Highway 231, as shown on the accompanying map and described as follows:

Beginning at a point on the southwesterly boundary of a public thoroughfare said point being 27± feet distant southeasterly, measured at right angles from Station N 76+07.6± of the hereinafter described survey base line of the proposed reconstruction of the Post, Part 1, State Highway 231, Ulster County, thence S [illegible] W, 50.2± feet distant southeasterly, measured at right angles, from Station N [illegible] of said base line; thence S [illegible] W, 167.[illegible]± feet to a point on the division line between the lands of Charles Miller, reputed owner on the northeast, and the lands of John Goldt, reputed owner on the southwest, the last mentioned point being 8 feet distant southeasterly, measured at right angles, from Station N 78+61± of the said base line, thence northwesterly along said division line 75± feet to a point 67 feet distant northwesterly, measured at right angles, from Station N [illegible] of said base line; thence N [illegible] E, 125.6± feet to a point 5[illegible] feet distant northwesterly, measured at right angles from Station N 77+25 of said base line; thence N [illegible] W, [illegible] feet to a point on the division line between the lands of Charles Miller, reputed owner on the south east, and the lands of F. P. [illegible] reputed owner on the northwest, the last mentioned point being 5[illegible] feet distant northwesterly, measured at right angles from Station N [illegible]+25 of said base line; thence northeasterly along said division line 142± feet to a point on the westerly boundary of said [illegible] thoroughfare, the last mentioned point being 52 feet distant northwesterly, measured at right angles, from Station N 75+[illegible] of said base line; thence southeasterly along the last mentioned boundary of said thoroughfare [illegible]± feet to the point of beginning, being 0.[illegible] acre more or less.

The above mentioned survey base line is a portion of the survey base line for the

112, 113, 114, 117 (r-1), 118, 120 (r-1), 121 (r-1), 122, 123, 124, 125, 126, 127 (r-1), 128, 129, 130, 131, 132, 135, 136, 138, 140, 141 (r-1), 143, 144 (r-1), 145 (r-1), 46 (r-1), 247 (r-1), 148 (r-1), and 148.5.

WHEREFORE, your petitioner prays that it may be adjudged that the public use requires the condemnation of the real property described in paragraph "Third" of this petition, that your petitioner is entitled to take and hold such property for the public use as herein specified upon making compensation therefor, as provided by law, and that a Commission of Appraisal be appointed to ascertain the compensation to be made to the owners of the property sought to be condemned in this proceeding as provided by the Highway Law of the State of New York, and such other laws and statutes as are applicable thereto, including the Condemnation Law, and that your petitioner have such other and further relief as may be just and proper.

Dated, Kingston, N. Y., September 1st, 1936.

BOARD OF SUPERVISORS OF THE COUNTY OF ULSTER
By VANDERLYN T. PINE
Chairman

STATE OF NEW YORK, } ss
COUNTY OF ULSTER, }

VANDERLYN T. PINE, being duly sworn, deposes and says:

That he is the Chairman of the Board of Supervisors of the County of Ulster, the petitioner named in the foregoing petition; that he has read the foregoing petition and knows the contents thereof and that the same is true of his own knowledge except as to the matters therein stated to be alleged on information and belief, and that as to those matters he believes it to be true.

VANDERLY T. PINE

Sworn to before me this 1st day of September, 1936

J. S. ANDERSON
Notary Public
Ulster County

---

THE PEOPLE OF THE STATE OF NEW YORK, BY THE GRACE OF GOD FREE AND INDEPENDENT.

To IDA MAY HOPKINS, widow of William B. Hopkins, deceased, and MARY HOPKINS HARDY, daughter of said William B. Hopkins, deceased, and to "JOHN DOE" and "MARY ROE", the names "John Doe" and "Mary Roe" being fictitious and being intended to designate all other descendants, if any, of said William B. Hopkins, deceased, and to all persons interested in the estate of Elizabeth T. Hopkins, late of the City of Kingston, County of Ulster and State of New York, deceased, as creditors, legatees, distributees or otherwise,

GREETING:

YOU AND EACH OF YOU ARE HEREBY CITED TO SHOW CAUSE at a Surrogate's Court to be held in and for the County of Ulster at the Surrogate's Office in the City of Kingston, N. Y., on the 21st day of September, 1936, at ten o'clock in the forenoon of that day, why the account of proceedings of Kingston Trust Company, a domestic banking corporation having its principal place of business at the City of Kingston, County of Ulster and State of New York, as executor of said deceased should not be judicially settled and allowed upon the petition of said executor.

IN TESTIMONY WHEREOF, We have caused the seal of said Surrogate's Court to be hereunto affixed. WITNESS, Hon. George F. Kaufman, Surrogate of our said County of Ulster, at Kingston, N. Y., this 17th day of August, 1936.

[L. S.]

C. K. LOUGHRAN,
Clerk of the Surrogate's Court.

CHARLES W. WALTON,
Attorney for Executor,
254 Fair Street,
Kingston, N. Y.

---

KINGSTON SAVINGS BANK
Kingston, N. Y.
August 26, 1936

List containing full names of depositors of additional Dormant Accounts not previously reported and last known places of residence published by the KINGSTON SAVINGS BANK, Kingston, N. Y. pursuant to the provisions of Section 275 of the Banking Law:

NAMES OF DEPOSITORS

William T. Laverty, Executor Delia Eckert Estate; Residence, Kingston, N. Y.
Philip Dumond; Residence, Woodstock, N. Y.
Sarah Murray; Residence, Big Indian, N. Y.
John D. Smith, deceased, Maria C. Smith, Executrix; Residence, R. F. D. No. 1, Kyserike, N. Y.
Nellie Carnright; Residence, Zena, N. Y.
Thomas Sheehan; Residence, Ruby, N. Y.

NOTICE OF SALE

SUPREME COURT OF THE STATE OF NEW YORK—COUNTY OF ULSTER. ELIZABETH ALSDORF, Plaintiff, against ANNIE A. WINNE, Individually and as Executrix of the Last Will and Testament of Warner S. Osterhoudt, deceased, HENRY A. LAMOUREE, as Deputy Commissioner of Public Welfare of the Ulster County Public Welfare District, and the People of the State of New York, Defendants.

In pursuance of a judgment of foreclosure and sale duly granted in the above entitled action, and entered in the Ulster County Clerk's Office on the 21st day of August, 1936, I, Daniel Hoffman, the undersigned referee in said judgment named, will sell at Public Auction at the front door of the County Court House, in the City of Kingston, Ulster County, New York, on the 8th day of October, 1936, at 11:30 A. M., the premises described in said judgment as follows:

All that tract or parcel of land, situate in the Village of Kripplebush, County of Ulster and State of New York, on the northwesterly side of and adjoining the Public Highway leading from Stone Ridge, through said Village of Kripplebush, to the Town of Rochester, together with the house and all other buildings standing and thereon erected, and said piece of land hereby mortgaged, is bounded and described as follows:

Beginning in an angle in a stone wall on land of Thomas B. Westbrook and runs from thence as the needle pointed in December, 1869, south 35 degrees 50 minutes east 11 chains 31 links to the center of said public highway, then through the center of the same south 62 degrees west 6 chains in said highway; then south 76 degrees 30 minutes west 12 chains 52 links in the road to land of Lucinda Davis; then along the same north 23 degrees 45 minutes west 3 chains 21 links; then north 35 degrees 10 minutes east one chain 74 links; then north 63 degrees 30 minutes east 87 links, then north 39 degrees 50 minutes east one chain 78 links, then north 46 degrees east 3 chains 3 links, then north 22 degrees west one chain 20 links; then north 61 degrees 45 minutes east 3 chains, 86 links, then north 49 degrees 45 minutes east 5 chains 15 links to the place of beginning.

Containing 13 acres, three roods and fifteen rods of land and being the northwesterly portion of a tract of land originally conveyed by the Trustees of Marbletown to Ephraim Chambers, April 24, 1764.

Being the same premises described in deed Abram L. Sherman and Alice M. Sherman, his wife, to Warner S. Osterhoudt and Phebe E. Osterhoudt, his wife, dated April 1st, 1920, and recorded in the Ulster County Clerk's Office April 1st, 1920, in Liber 474 of Deeds, at page 199.

Phebe E. Osterhoudt, the party of the second part referred to in the above deed and the late wife of the party of the first part herein, died on December 26th, 1932.

Dated August 21st, 1936.

DANIEL HOFFMAN,
Referee.

MAURICE A. BAKER,
Attorney for Plaintiff,
Office and Post Office Address,
240 Fair Street,
Kingston, New York.

To:
ANDREW J. COOK,
Attorney for Defendants,
Annie A. Winne, individually and as Executrix of the Last Will and Testament of Warner S. Osterhoudt, deceased,
Office and P. O. Address,
63 John Street,
Kingston, N. Y.

ROSCOE V. ELSWORTH,
Attorney for Henry A. Lamouree, as Deputy Commissioner of Public Welfare,
Office and P. O. Address,
53 John Street,
Kingston, N. Y.

JOHN J. BENNETT, JR.,
Attorney General,
Attorney for The People of the State of New York,
Office and P. O. Address,
Capitol, Albany, N. Y.

NOTICE TO CREDITORS

EBERTH, WILLIAM FERDINAND—Pursuant to order of Surrogate George F. Kaufman, notice is hereby given to all person having claims against William Ferdinand Eberth, late of the City of Kingston, County of Ulster, deceased, to exhibit the same, with the vouchers therefor, to the undersigned at 44 Foxhall Ave., Kingston, N. Y., at or before the 29th day of October, 1936.

Dated, April 28th, 1936.

KATHERINE E. EBERTH
MARTIN C. LANG
Executors

FREDERICK STEPHAN, JR.
Attorney

# LOCAL BUS BULLETIN

Kingston bus terminals located as follows:

Short Line Bus Depot, 495 Broadway, opposite Central P. O.

Uptown Bus Terminal, North Front St.; Central Bus Terminal, opposite West Shore Railroad Station; Downtown Bus Terminal at Johnston's Drug Store, 34 East Strand.

**Ellenville-Kingston Bus**
**(Eagle Bus Line, Inc.)**

Leaves Ellenville week-days: 7:05, *10:45 a. m.; 1:00 p. m. Sundays: *11:15 a. m.

Leaves North Front Street Terminal week-days: 9:50 a. m.; 3:15, 5:30 p. m. Sundays: 3:30 p. m.

*Boat trip.

Leaves Kripplebush for Kingston: 7:45 a. m. except Sundays.

Leaves Kingston for Kripplebush: 5:30 p. m. except Saturday; 3:15 p. m.

Connections at Kingston for Saugerties, Catskill, Albany, Poughkeepsie, Pine Hill, Margaretville, Woodstock, New Paltz, Rosendale: Trains both North and South; Greyhound Lines, Short Lines, and Hudson River Day Line.

Connections at Ellenville for Grahamsville, Wurtsboro, Middletown, Monticello, Fallsburg, Loch Sheldrake, White Lake, Swan Lake and Liberty.

**Adirondack Transit Lines, Inc.**

Coaches leave Kingston for New York Daily including Sundays and holidays: 2:30 a. m.; 7:15 a. m.; 10:15 a. m.; 1:20 p. m.; 5:20 p. m.; 8:00 p. m.

Leave New York City, Dixie Bus Center, 8:30 a. m.; 2:00 p. m.; 6:10 p. m.; 12:30 a. m.; Friday night only, 8:00 p. m.

Terminals: Adirondack Transit Lines, 495 Broadway, telephone 744-745 Kingston, N. Y.

New York Terminal—Dixie Bus Center, 241 W. 42nd St., (between 7th and 8th Aves.) Telephone Wisconsin 7-5300.

**Creek Locks-Kingston Bus Line**
**Doyo and Jacquin, Props.**

Leaves Kingston, Central Terminal: 8:20, 11:50 a. m.; 2:05, 5:10 p. m.

Leaves Crown Street Terminal: 8:45, 11:45 a. m.; 2:30, 5 p. m.

Leaves Kingston, Downtown Terminal: 8:55 a. m.; 12 Noon; 3:05, 5:15 p. m.

Leaves Creek Locks: 7:15, 8:45, 10:15 a. m.; 1:15, 3:40 p. m.

Leaves Bloomington: 7:20, 8:05, 10:30 a. m.; 1:20, 3:45 p. m.

Leaves Eddyville: 7:25, 8:10, 10:35 a. m., 1:25, 3:50 p. m.

Busses to hire for all occasions. Connect with busses and trains for New York City.

**High Falls-Kingston**
**(Eagle Bus Line, Inc.)**

Leaves High Falls week-days: 7:05, **11:25 a. m.; 7:40 p. m. Saturdays: 6:45 p. m. Sundays: *12 noon.

Leaves Kingston Central Terminal week-days: 9:45 a. m.; *3:00, 5:15 p. m. Sundays: *3:15 p. m.

Leaves North Front Street Terminal week-days: 9:50 a. m.; 3:15, 5:30 p. m. Saturdays: 10 p. m. Sundays: 3:20 p. m.

*Boat trip.

**Pine Hill-Kingston Bus Corp.**
**Merrihew Bros.**

Margaretville, Fleischmanns, Pine Hill

Leaves Kingston Central Terminal for Margaretville daily except Sunday: 6:45 a. m.; 12:45 p. m., 2:50 p. m., 5.15 p. m., 7:30 p. m.

Leaves North Front Street Terminal: 7 a. m.; 12:55 p. m., 3:00 p. m., 5:20 p. m. and 7:35 p. m. Sundays: 10:50 a. m.; 12:45 p. m. 2:50 p. m., 5:15 p. m. and 7:20 p. m.

Leaves Margaretville for Kingston daily except Sunday: 7:45 a. m., *9:30 a. m., 10:10 a. m.; 3:45 p. m. Sunday: *9:10 a. m., 10:30 a. m.; *1:45 p. m. and 7:00 p. m.

*Trips marked like this connect with Stamford Oneonta bus at Margaretville and bus for Delhi.

Busses leaving Kingston at 2:50 p. m. run west side of reservoir to West Shokan and Lanesville and also Margaretville.

Trips marked Sunday only also run on holidays.

Busses make connection with D. and N. trains and Delhi bus at Arkville.

Busses run west side of reservoir Sundays and holidays.

Bus leaving Lanesville daily at 10:10 a. m. runs west side of reservoir to Kingston.

**Kingston to Woodstock Line**

Leaves Kingston Central Terminal daily except Sunday: 8:45 a. m., 10:50 a. m.; 12:45, 2:50 p. m. Daily: 5:15 and 6:15 p. m. Leaves North Front Street Terminal daily except Sundays: 9 a. m., 11:00 a. m.; 12:55 p. m., 3:00 p. m. Daily: 5:20 p. m. and 6:20 p. m.

Leaves Woodstock daily except Sundays: 7:45 a. m., 9:15 a. m., 11:00 a. m.; 12:50 p. m., 3:00 p. m., 5:10 p. m.

Leaves Kingston Sunday: 10:50 a. m.; 12:45 p. m., 2:50 p. m., 5:15 p. m. and 6:15 p. m.

Leaves Woodstock Sundays: 9:15 a. m., 11:00 a. m.; 12:30 p. m., 5:10 p. m. and 7:10 p. m.

All busses will run to Willow with through passengers except 1:30 p. m. trip from Kingston to Woodstock only.

Busses make connections with trains and busses to and from New York City and Kingston.

**White Star Bus Line**
**Kingston to Rosendale**

Leaves Kingston, Crown Street Terminal (Uptown) daily except Sunday: 12:00 noon. Daily: *2:30, 3:40, 5:00, 5:40 p. m.

Leaves Central Terminal daily except Sunday: 8:00 a. m.; 12:15 p. m. Daily: 2:45, 3:30, 5:10, 5:50 p. m. Sunday only: 9:45, 11:00 a. m.

*Bus meets Day Line boat daily from July 1 through September 7. Thereafter daily except Sunday.

Leaves Tillson daily except Sunday: 7:10, 10:30 a. m.; 3:25 p. m. Daily: *11:45 a. m.; 1:00, 4:45 p. m. Sundays: 9:00, 10:20 a. m.

Leaves Rosendale daily except Sunday: 7:20, 10:45 a. m.; 3:35 p. m. Daily: 12:00 noon; 1:15, 5:00 p. m. Sundays: 9:10, 10:30 a. m.

*This bus runs to Day Line boat daily July 1 through September 7.

Busses make connections with trains and Hudson River Day Line boats at Kingston.

Busses do not go to Uptown Terminal on Sunday.

**Arrow Bus Line**
**Van Gonnie Bros., Props.**
**New Paltz to Kingston**

| | Ex. Sun. A.M. | Ex. Sun. A.M. | Daily P.M. | Ex. Sun. P.M. | Ex. Sun. P.M. | Sun. Only P.M. |
|---|---|---|---|---|---|---|
| New Paltz | 7:10 | 8:00 | 11:10 | 1:10 | 6:10 | 6:10 |

**Kingston to New Paltz**

| | Ex. Sun. A.M. | A.M. Daily | P.M. Ex. Sun. | P.M. Daily | P.M. Ex. Sun. | P.M. Daily |
|---|---|---|---|---|---|---|
| Crown St. Terminal | 7:00 | 9:50 | 12:10 | 3:30 | 4:50 | 5:30 |
| Kingston Central Terminal | 7:05 | 10:00 | 12:20 | 3:00 | 5:00 | 6:00 |
| Kingston Strand | 7:35 | 10:10 | 12:30 | 3:30 | 5:30 | 6:10 |

Busses do not leave Crown St. Terminal (Uptown) on Sunday

Special Trips—Saturday Night

leave Kingston Postoffice 4.30 P. M.

[illegible] Kingston Crown St. Terminal (Uptown) 10 P. M. to [illegible] only

EXPLANATION—Matter in *italics* is new; matter in brackets [ ] is old law to be omitted.

STATE OF NEW YORK
DEPARTMENT OF STATE
ALBANY, July 15, 1936.

PURSUANT to the provisions of section one of article fourteen of the Constitution of the State of New York, and section sixty-eight of the Election Law, notice is hereby given that the following proposed amendments numbers one to eleven inclusive to the Constitution of the State of New York is referred to the legislature to be chosen at the next general election of Senators in this State to be held on the third day of November, nineteen hundred thirty-six.

EDWARD J. FLYNN,
*Secretary of State.*

PROPOSED AMENDMENT NUMBER ONE

CONCURRENT RESOLUTION OF THE SENATE AND ASSEMBLY

PROPOSING AN AMENDMENT TO SECTION TWO OF ARTICLE ONE OF THE CONSTITUTION, IN RELATION TO WAIVER OF JURY TRIAL IN CERTAIN CASES

Section 1. Resolved, That section two of article one of the constitution be amended to read as follows:

§ 2. The trial by jury in all cases in which it has been heretofore used shall remain inviolate forever; but a jury trial may be waived *in the manner to be prescribed by law* by the parties in all civil cases [in the manner to be prescribed by law] *and by the defendant in all criminal cases, except those in which the crime charged may be punishable by death.*

PROPOSED AMENDMENT NUMBER TWO

CONCURRENT RESOLUTION OF THE SENATE AND ASSEMBLY

PROPOSING AN AMENDMENT TO SECTION ONE OF ARTICLE TWO OF THE CONSTITUTION IN RELATION TO THE QUALIFICATION OF VOTERS

Section 1. Resolved, That section one of article two of the constitution be amended to read as follows:

§ 1. Every citizen of the age of twenty-one years, who shall have been a citizen for ninety days, and an inhabitant of this state one year next preceding an election, and for the last four months a resident of the county, *or of a city which includes the whole county,* and for the last thirty days a resident of the election district in which he or she may offer his or her vote, shall be entitled to vote at such election in the election district of which he or she shall at the time be a resident, and not elsewhere, for all officers that now are or hereafter may be elective by the people, and upon all questions which may be submitted to the vote of the people, provided however that a citizen by marriage shall have been an inhabitant of the United States for five years; and provided that in time of war no elector in the actual military service of the state, or of the United States, in the army or navy thereof, shall be deprived of his or her vote by reason of his or her absence from such election district; and the legislature shall have power to provide the manner in which and the time and place at which such absent electors may vote, and for the return and canvass of their votes. Notwithstanding the foregoing provisions, after January first, one thousand nine hundred and twenty-two, no person shall become entitled to vote by attaining majority, by naturalization or otherwise, unless such person is also able, except for physical disability, to read and write English; and suitable laws shall be passed by the legislature to enforce this provision.

PROPOSED AMENDMENT NUMBER THREE

CONCURRENT RESOLUTION OF THE SENATE AND ASSEMBLY

PROPOSING AN AMENDMENT TO SECTION TWO OF ARTICLE THREE OF THE CONSTITUTION, IN RELATION TO PROVIDING FOR A TERM OF TWO YEARS FOR MEMBERS OF ASSEMBLY

Section 1. Resolved, That section two of article three of the constitution be amended to read as follows:

§ 2. The senate shall consist of fifty members, except as hereinafter provided. The senators elected in the year one thousand and eight hundred and ninety-five shall hold their offices for three years, and their successors shall be chosen for two years. The assembly shall consist of one hundred and fifty members [who shall be chosen for one year]. *The assemblymen elected in the year one thousand nine hundred and thirty-eight, and their successors, shall be chosen for two years.*

PROPOSED AMENDMENT NUMBER FOUR

CONCURRENT RESOLUTION OF THE SENATE AND ASSEMBLY

PROPOSING AN AMENDMENT TO SECTION ONE OF ARTICLE FOUR OF THE CONSTITUTION, IN RELATION TO THE TERMS OF OFFICE OF THE GOVERNOR AND LIEUTENANT-GOVERNOR

Section 1. Resolved, That section one of article four of the constitution be amended to read as follows:

§ 1. The executive power shall be vested in [a] *the* governor, who shall hold his office for [two] *four* years; [a] *the* lieutenant-governor shall be chosen at the same time, and for the same term. The governor and lieutenant-governor [elected next preceding the time when this section shall take effect, shall hold office until and including the thirty-first day of December, one thousand eight hundred and ninety-six, and their successors shall be] chosen at the general election in *nineteen hundred and thirty-six* [that year] *shall hold office until and including the thirty-first day of December, nineteen hundred and thirty-eight. Their successors shall be chosen at the general election held in that year and each fourth year thereafter.*

PROPOSED AMENDMENT NUMBER FIVE

CONCURRENT RESOLUTION OF THE SENATE AND ASSEMBLY

PROPOSING AN AMENDMENT TO SECTION FOUR OF ARTICLE FIVE OF THE CONSTITUTION, IN RELATION TO THE HEAD OF THE DEPARTMENT OF AGRICULTURE AND MARKETS IN THE STATE GOVERNMENT

Section 1. Resolved, That section four of article five of the constitution be amended to read as follows:

§ 4. The head of the executive department shall be the governor. The head of the department of audit and control shall be the comptroller and of the department of law, the attorney-general. The head of the department of education shall be the regents of the university of the state of New York, who shall appoint and at pleasure remove a commissioner of education to be the chief administrative officer of the department. [The head of the department of agriculture and markets shall be appointed in a manner to be prescribed by law.] Except as otherwise provided in this constitution, the heads of all other departments and members of all boards and commissions mentioned in this article, excepting temporary commissions for special purposes, shall be appointed by the governor by and with the advice and consent of the senate and may be removed by the governor, in a manner to be prescribed by law.

PROPOSED AMENDMENT NUMBER SIX

CONCURRENT RESOLUTION OF THE SENATE AND ASSEMBLY

PROPOSING AN AMENDMENT TO SECTION FIFTEEN OF ARTICLE SIX OF THE CONSTITUTION, IN RELATION TO PRESCRIBING THE JURISDICTION AND POWERS OF THE CITY COURT OF THE CITY OF NEW YORK

Section 1. Resolved, That section fifteen of article six of the constitution be amended to read as follows:

Section 15. The city court of the city of New York is continued, and, from and after the first day of January in the second year following the adoption of this article, it shall have the same jurisdiction and power throughout the city of New York, under the name of the city court of the city of New York, as it now possesses within the [county] counties of New York, [and the county of] Bronx, *Kings, Queens and Richmond* and original jurisdiction concurrent with the supreme court in actions for the recovery of money only in which the complaint demands judgment for a sum not exceeding [three] five thousand dollars, and interest, and in actions of replevin, foreclosure of mechanic's liens and liens on personal property where the property involved does not exceed in value the sum of [three] five thousand dollars. Its jurisdiction to enter judgment upon a counterclaim shall be unlimited. It shall consist of the justices then in office, who shall continue to be justices of the court for the remainder of the terms for which they were severally elected or appointed [,] [and the additional justices to be elected as provided in this section]. The justices who were elected or appointed as justices of the city court of the city of New York shall be paid the compensation now fixed by law for such justices until the expiration of the terms for which they were respectively elected or appointed. [Eight] *Nine* of their successors shall reside in and shall be [elected] chosen by the electors of the county of New York, [and two] *four shall reside in and shall be chosen by the electors of the county of Bronx,* [and hold office for ten years. There shall also be] five additional justices, two of whom shall reside in and *shall be chosen by the electors* [in] *of the* county of Kings, *three shall reside in and shall be chosen by the electors of the county of Queens,* and one [of whom] shall reside in and *shall* be chosen by the electors of *the county of Richmond* [each of the counties of New York, Bronx and Queens, and all of whom shall be elected at the first general election following the adoption of this article,] and they and their successors, who shall be chosen in like manner, shall hold office for ten years. [Until the legislature shall otherwise provide, the county judge and surrogate of Richmond county shall perform in said county the duties of a justice of the city court of the city of New York and also the duties of a justice of the supreme court at chambers or out of court.] The legislature *may* in its discretion authorize the election of one or more additional justices of the city court in any county within the city of New York. The justices hereafter elected shall receive from the city of New York such compensation as may be fixed by law.

The justices of the city court of the city of New York shall choose one of their number to be the presiding justice thereof, who shall act as such during his term of office, and who shall be charged with the general administration of the court and the assignment of the justices to hold the terms thereof, subject to such regulations as the presiding justices of the appellate divisions of the supreme court in the first and second departments shall from time to time prescribe. The justices of said city court shall have power to appoint and remove a chief clerk of the court, and one or more deputy clerks in each county, who shall keep their respective office or offices at a place or places to be designated by the court, and whose duties shall be regulated and supervised by the presiding justice of the court.

All civil actions or proceedings pending on said first day of January in the county courts of the counties of Kings, Bronx, Queens and Richmond, respectively, are hereby transferred to the city court of the city of New York for hearing and determination at terms held within the counties in which the same shall be pending, and, for the purpose only of such hearing and determination and the enforcement of the judgments rendered thereon, said city court shall have and exercise the equity jurisdiction previously vested in the respective county courts from which such cases are so transferred but not otherwise. [Until the legislature shall otherwise provide, the clerk of the city court of the city of New York and the chief clerk of the county court in each of the counties of Kings, Bronx, Queens and Richmond, shall severally act within his county as a deputy clerk of the city court of the city of New York, and the]

*The presiding justices of the appellate divisions of the first and second departments, respectively, may by order, whenever, in their judgment, the public interest demands it and irrespective of the amount demanded in the complaint, transfer from the supreme court, within their respective departments, any cause or proceeding therein pending, to the respective divisions of the city court of the city of New York, within their department, for determination. Appeals from such determination may be taken to the appellate division in the same manner as if it were an appeal from a determination of the supreme court. The* presiding justice of the court shall make such rules and regulations respecting the clerk's offices, the assignment of secretaries to the justices, court clerks, stenographers, interpreters and other attendants and the distribution of the business of the court in the said several counties as from time to time may be expedient, subject to such general regulations as the presiding justices of the appellate divisions of the first and second departments shall from time to time prescribe. Appeals from the city court of the city of New York except as herein above stated shall be taken to the appellate term for the appropriate department or otherwise as may be prescribed by law.

PROPOSED AMENDMENT NUMBER SEVEN

CONCURRENT RESOLUTION OF THE SENATE AND ASSEMBLY

PROPOSING AN AMENDMENT TO SECTION EIGHTEEN OF ARTICLE SIX OF THE CONSITUTION, IN RELATION TO PRESCRIBING THE JURISDICTION AND POWERS OF THE MUNICIPAL COURT OF THE CITY OF NEW YORK

Section 18. *The municipal court of the city of New York is continued and shall have and exercise the same jurisdiction and powers throughout the city of New York as it now possesses and such additional jurisdiction and powers as the legislature, from time to time, hereafter may prescribe.* Inferior local courts of civil and criminal jurisdiction may be established by the legislature, but no such inferior local court which has been created since the first day of January, one thousand eight hundred and ninety-five, or is hereafter created shall be a court of record. All inferior local courts now or hereafter established may be regulated or discontinued by the legislature. The legislature shall not hereafter confer upon any inferior or local court of its creation any equity jurisdiction or any greater jurisdiction in other respects than is conferred upon county courts by or under this article; but it may provide that the territorial jurisdiction in civil cases of any inferior or local court now existing or hereafter established in any city or of justices of the peace in cities shall extend throughout the county or counties in which such city may be located. Courts of special sessions and inferior local courts of similar character shall have such jurisdiction of offenses of the grade of misdemeanors as may be prescribed by law, and the legislature may authorize them to try such offenses without a jury.

The legislature may establish children's courts, and courts of domestic relations, as separate courts, or as parts of existing courts or courts hereafter to be created, and may confer upon them such jurisdiction as may be necessary for the correction, protection, guardianship and disposition of delinquent, neglected or dependent minors, and for the punishment and correction of adults responsible for or contributing to such delinquency, neglect or dependency, and to compel the support of a wife, child, or poor relative by persons legally chargeable therewith who abandon or neglect to support any of them. In conferring such jurisdiction the legislature shall provide that whenever a child is committed to an institution or is placed in the custody of any person by parole, placing out, adoption, or guardianship, it shall be so committed or placed, when practicable, to an institution governed by persons, or in the custody of a person, of the same religious persuasion as the child. In the exercise of such jurisdiction such courts may hear and determine such causes with or without a jury, except those involving a felony.

PROPOSED AMENDMENT NUMBER EIGHT

CONCURRENT RESOLUTION OF THE SENATE AND ASSEMBLY

PROPOSING AN AMENDMENT TO ARTICLE EIGHT OF THE CONSTITUTION, IN RELATION TO THE LIMITATION OF INDEBTEDNESS OF COUNTIES, CITIES, TOWNS AND VILLAGES

Section 1. Resolved, That article eight of the constitution be amended by adding a new section to follow ten-a, to be section ten-b, to read as follows:

§ 10-b. Notwithstanding any of the limitations prescribed by section ten of this article, debts incurred by any county, city, town or village after January first, nineteen hundred thirty-eight, for public improvements in the construction, the acquisition (whether by purchase or by condemnation) and for the equipment of works, structures, poles, lines, conduits, mains, systems and water power to be used in the manufacture, conveying, transportation and furnishing of gas (whether natural or manufactured or a mixture of both) for light, heat and power and in the generation, furnishing and transmission of electricity for light, heat and power, which yield to any such county, city, town or village current net revenue, after making any necessary allowance for repairs and maintenance, shall not be included in computing the debt limit of any such county, city, town or village, for the purpose of ascertaining the power of any such county, city, town or village to become otherwise indebted.

PROPOSED AMENDMENT NUMBER NINE

CONCURRENT RESOLUTION OF THE SENATE AND ASSEMBLY

PROPOSING AN AMENDMENT TO SECTION ONE OF ARTICLE TEN OF THE CONSTITUTION, IN RELATION TO THE ELIGIBILITY OF SHERIFFS TO SUCCEED THEMSELVES

Section 1. Resolved, That section one of article ten of the constitution be amended to read as follows:

§ 1. Sheriffs, clerks of counties, district attorneys and registers in counties having registers, shall be chosen by the electors of the respective counties, once in every three years and as often as vacancies shall happen, except in the counties of New York and Kings, and in counties whose boundaries are the same as those of a city, where such officers shall be chosen by the electors once in every two or four years as the legislature shall direct. Sheriffs shall hold no other office, and be ineligible for the next term after the termination of their offices]. They may be required by law to renew their security, from time to time; and in default of giving such new security, their offices shall be deemed vacant. But the county shall never be made responsible for the acts of the sheriff. The governor may remove any officer, in this section mentioned, within the term for which he shall have been elected; giving to such officer a copy of the charges against him, and an opportunity of being heard in his defense.

PROPOSED AMENDMENT NUMBER TEN

CONCURRENT RESOLUTION OF THE SENATE AND ASSEMBLY

PROPOSING AN AMENDMENT TO SECTION ONE OF ARTICLE TEN OF THE CONSTITUTION, IN RELATION TO THE ELIGIBILITY OF SHERIFFS TO SUCCEED THEMSELVES

Section 1. Resolved, That section one of article ten of the constitution be amended to read as follows:

§ 1. Except in counties in the city of New York, sheriffs, clerks of counties, district attorneys, and registers in counties having registers, shall be chosen by the electors of the respective counties, once in every three years and as often as vacancies shall happen. Sheriffs shall hold no other office [and be ineligible for the next term after the termination of their offices]. They may be required by law to renew their security, from time to time; and in default of giving such new security, their offices shall be deemed vacant. But the county shall never be made responsible for the acts of the sheriff. The governor may remove any officer, hereinbefore in this section mentioned, within the term for which he shall have been elected; giving to such officer a copy of the charges against him, and an opportunity of being heard in his defense. In each county in the city of New York a district attorney shall be chosen by the electors once in every two or four years as the legislature shall direct and shall be subject to removal by the governor within the term for which he shall have been elected; giving to such officer a copy of the charges against him, and an opportunity of being heard in his defense. The clerks of said counties shall be appointed, and be subject to removal by the appellate division of the supreme court in the judicial department in which the respective counties are located. In addition to their powers and duties as clerks of the supreme court, they shall have power to select, draw, summon and empanel grand and petit jurors in the manner and under the conditions now or hereafter prescribed by law, and shall have such other powers and duties as shall be prescribed from time to time by local law.

PROPOSED AMENDMENT NUMBER ELEVEN

CONCURRENT RESOLUTION OF THE SENATE AND ASSEMBLY

PROPOSING AN AMENDMENT TO ARTICLE FOURTEEN OF THE CONSTITUTION, IN RELATION TO AMENDMENTS TO THE CONSTITUTION BY PETITION OF THE PEOPLE

Section 1. Resolved, That article fourteen of the constitution be hereby amended by inserting therein three new sections, to be sections four, five and six, to read, respectively, as follows:

§ 4. *In addition to the methods provided in the preceding sections of this article for amendments to the constitution, the people themselves may by petition propose any amendment or amendments to the constitution other than an amendment restricting the power of taxation of the state or of its political subdivisions. Such petition shall be signed by qualified electors at least equal in number to ten per centum of the number who voted in the state at the last election for governor before the petition is filed, provided that in counting the required number of such signatures not more than one-third of such required number shall be counted from any one county and not more than one-half from one city. Such petition may be in several parts, each of which shall contain the full text of the proposed amendment or amendments.*

§ 5. *Such petition or the several parts thereof shall be filed with the secretary of state who shall submit the amendment or amendments contained in such petition to the people for approval at a general election held not earlier than eight months subsequent to the filing of the petition upon such notice and in such manner as is now, or may hereafter be prescribed by the legislature with reference to proposed amendments originating in the legislature, except that every amendment proposed by petition of the people shall be described as "A proposed amendment of the constitution instituted by petition." If the people shall approve such amendment or amendments by the majority of the electors voting thereon, such amendment or amendments shall become a part of the constitution from and after the first day of January next after such approval. If provisions of two or more constitutional amendments approved by the people are in conflict, the provisions of the measure receiving the largest number of affirmative votes at such election shall prevail.*

§ 6. *The legislature shall by general law provide proper safeguards and limitations upon the procedure established by the two preceding sections but not inconsistent therewith.*

---

NOTICE TO CREDITORS—In pursuance of an order of Hon. GEORGE F. KAUFMAN, Surrogate of Ulster County, notice is hereby given, according to law, to all persons having claims against Jessie N. Hasbrouck, late of the Town of Rochester, County of Ulster, deceased, testate, to present the same with the vouchers in support thereof, to the undersigned Margaret M. Hasbrouck, the Executrix, of the estate of said deceased, at the offices of Brinnier & Elsworth, her attorneys, 53 John Street, in the City of Kingston, N. Y., on or before the 7th day of October, 1936.

Dated March 30, 1936.

MARGARET M. HASBROUCK,
Executrix of Estate of
Jessie N. Hasbrouck, Deceased.

BRINNIER & ELSWORTH, Attorneys,
53 John Street, Kingston, N. Y.

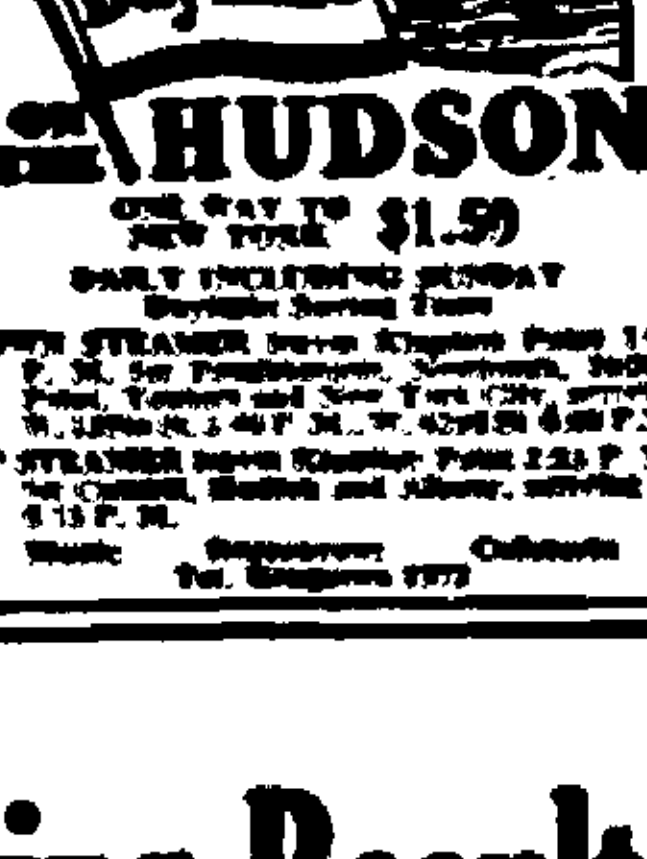


## ST. REMY.

St. Remy, Sept. 8.—Mr. and Mrs. George Douglas of New York city were week-end guests at the Sutton home.

Howard Durham and son, Walter, of Newburgh visited Mr. and Mrs. D. Carney recently.

J. Leslie Bush of Newburgh visited friends in this place the past week.

Mr. and Mrs. D. Carney and Walter Durham of Newburgh visited Police Lieutenant Frank Williams and father, Dennis Williams, of New Paltz Sunday.

The Ellsworth family motored to Springfield and returned on Sunday.

The Rev. Rodger Powell of Kingston will bring the message next Sunday. He is studying for the ministry.

People were shocked to hear of the sudden death of Mrs. Harry Krom.

The flower show will take place September 9, at Red Men's Hall. A cafeteria supper will be served at 6 p. m. Ice cream will also be on sale and homemade candy. An entertainment by the Rock School will be given.

S.

---

New motor vehicle sales in Canada during the first seven months of the current year totalled 83,081 units valued at $84,924,591, an increase of 10 per cent in number and 13 per cent in value over the corresponding period of 1935.

# The Daily Cross Word Puzzle

**ACROSS**
1. Ingredient of varnish
4. Genus of the frog
8. Melt
12. Negro of the Niger delta
13. Fish sauce
14. Capital of Latvia
15. Soft murmur of content
16. Beholder
18. Thongs
20. 5½ yards
21. City in Minnesota
22. Extension of a subscription
26. Give information
28. Take on cargo
29. River: Spanish
30. Topaz humming bird
31. French city
32. Hustle
33. Ignited
34. Encourage
35. Crisp cookie
36. Less soiled
38. Droop
39. Self: Scotch
40. Consumed, as time
43. Exciting
47. Climbing vine
48. Foray
49. English school
50. Negative prefix
51. Margin
52. Small round marks
53. Turn to the right

**DOWN**
1. Organs of speech
2. Border
3. Place in mutual relation
4. Harsh
5. Swiss mountains
6. By birth
7. Invest with authority
8. Commerce
9. Strike
10. Past
11. Open strife
17. Sounds
19. Every part
22. Scarcer
23. Disputing angrily
24. Italian opera
25. Fold or circle
26. Soapy-feeling mineral
27. Malign
28. Marked
31. Jury list
33. Salt
37. To one side
38. Indications
40. Tie
41. Cry of the ancient bacchanals
42. Unit of force
43. Old form of three
44. Possessed
45. Outfit
46. Japanese statesman

**Solution of Yesterday's Puzzle**

| | | | | | | | | | | | | |
|---|---|---|---|---|---|---|---|---|---|---|---|---|
| A | C | T | ■ | R | I | P | ■ | S | H | A | P | E |
| T | H | E | ■ | E | V | A | ■ | T | I | L | E | R |
| L | I | P | ■ | F | A | R | ■ | A | D | A | G | E |
| A | N | E | A | R | ■ | A | U | G | E | R | ■ | ■ |
| S | K | E | D | A | D | D | L | E | ■ | M | A | P |
| ■ | ■ | ■ | A | C | R | E | S | ■ | A | E | T | A |
| I | N | C | I | T | E | ■ | T | E | N | D | E | R |
| R | O | A | R | ■ | A | M | E | N | T | ■ | ■ | ■ |
| E | R | R | ■ | S | M | A | R | T | E | N | E | D |
| ■ | ■ | A | L | I | S | T | ■ | A | D | O | R | E |
| R | O | V | E | D | ■ | T | A | I | ■ | M | I | T |
| I | N | A | N | E | ■ | E | L | L | ■ | I | C | E |
| M | E | N | D | S | ■ | R | E | S | ■ | C | A | R |



# Relief Officials Warned on Politics

Persons employed in the administration of relief are subject to dismissal if they engage in political or electioneering activities, under a ruling of the State Temporary Emergency Relief Administration reaffirmed yesterday by Frederick I. Daniels, chairman, in a letter to mayors, boards of supervisors and all welfare officials throughout the state.

In this restatement of its long-standing policy, the state relief body, which supervises the giving of relief by the municipalities and reimburses them by 40 per cent of local relief expenditures, emphasizes that the administration of relief must be free from politics and that no political restriction must be placed on the rights and privileges of relief recipients. The letter is attached:

State of New York
Temporary Emergency Relief Administration
August 28, 1936.

TO:
Mayors of Cities
Chairmen of Boards of Supervisors
All Welfare Officials
FROM: Frederick I. Daniels

The administration reiterates its policy on political activities on the part of those who in any manner are connected with the administration of relief. (Refer to letter of October 30, 1935, from Frederick I. Daniels to mayors of cities, chairmen of boards of supervisors and all welfare officials; also see TERA official bulletin No. 61, September 24, 1934.)

Having in previous years established certain policies, the administration herewith restates them for the guidance and observance of all concerned:

1. Administrative staffs and employes of relief bureaus are not to engage in electioneering activities of any sort.

2. Welfare or other public officials are likewise forbidden to request or direct employes or relief workers to engage in any political or electioneering activities.

3. Any breach of these regulations may result in immediate dismissal by the local administration and refusal on the part of this administration to reimburse on the administrative payroll on which the name of such employe appears.

4. Those who may be members of local bureaus or engaged more directly in the administration of relief as investigators or employes of administrative staffs may not continue to hold such positions and be also active candidates for elective public office or for the nomination for such in a primary election.

The above restrictions on electioneering and political activities apply only to the administrative staffs and employes engaged in the administration of relief. A clear distinction must be drawn between those who are recipients of relief and those who may be concerned with its administration. Under no circumstances should pressure be brought to bear upon relief recipients either to abstain from or participate in political activities of any sort. The administration will deny reimbursement to any welfare district discriminating against relief clients by reason of their political affiliations.

## "IIII" Instead of "IV"

Among clockmakers there is a tradition that about 1370 a clockmaker named Henry de Vick made a clock for Charles V of France, who was popularly known as Charles the Wise. The monarch examined the clock very closely when it was submitted for his approval and was unable to find any flaw in the workmanship. Finally, anxious to find some fault, he complained that the clockmaker made an error in the numbers on the dial and that the IV shoud be IIII. He was ordered to correct the "error" and de Vick changed the IV to IIII on the dial, and ever since it has been customary to use that form on clocks.

# TIPS ON CONTRACT

By TOM O'NEIL

**Grand Slam Bidding**

Some players prefer conventional ace-showing in slam bidding; others think the inferences of strength-showing bids are sufficient to demonstrate first-round suit control.

In illustration is a hand bid differently at the Asbury Park tournament of the American Bridge league.

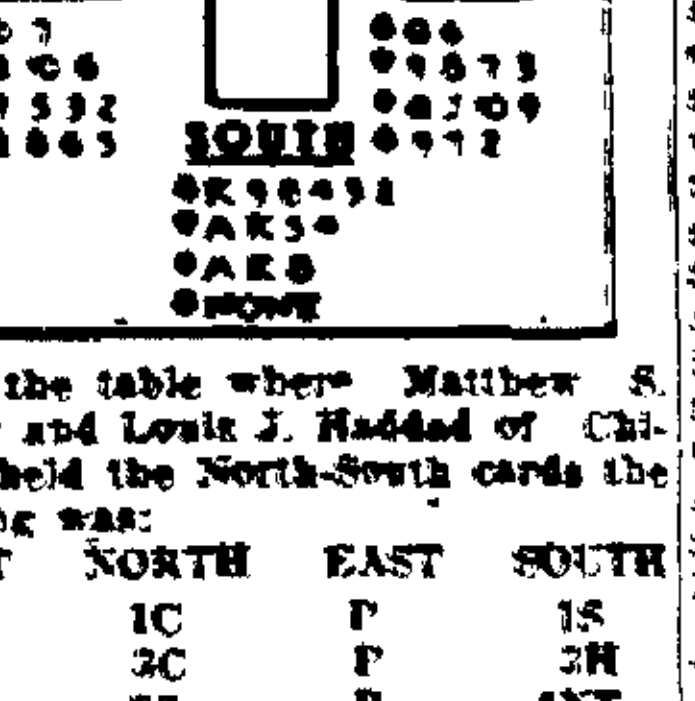


At the table where Matthew S. Reilly and Louis J. Haddad of Chicago held the North-South cards the bidding was:

| WEST | NORTH | EAST | SOUTH |
|---|---|---|---|
| P | 1C | P | 1S |
| P | 3C | P | 3H |
| P | 3S | P | 4NT |
| P | 5NT | P | 7S |

On the second round of bidding North showed a strong suit by his jump rebid of Clubs. South's opening of a new suit, Hearts, instead of a discouraging simple rebid of Spades, caused North to have slam hopes. As soon as North revealed his fit in Spades, South by a four No Trump bid showed, a la Culbertson, possession of two Aces and the King of a bid suit. North's five No Trump disclosed the other two aces.

Having located all the Aces and knowing North had at least three Spades to the Ace, South had no hesitation in contracting to take all the tricks with Spades trump.

At another table it took Mr. and Mrs. J. H. Lemon of Washington only three rounds to reach the Grand Slam, as follows:

| WEST | NORTH | EAST | SOUTH |
|---|---|---|---|
| P | 1C | P | 1S |
| P | 2C | P | 2H |
| P | 4S | P | 7S |

The key bids were South's offer of three Hearts, one more than necessary, over two Clubs, and North's bid of four Spades, one more than necessary, over three Hearts. It was obvious to North that South by this three-Heart bid would not make a slam-inviting force without a long Spade suit or a fit in Clubs. The four-Spade response conveyed to South the inevitable inference that North had the Ace and other Spades, plus a good Club suit. And so with his top strength in Hearts and Diamonds, South was justified in bidding the limit forthwith.

Advocates of the four and five No Trump conventions insist, however, that the conventions in many hands are necessary for Grand Slam bidding because inferential bidding would not indicate control clearly enough.

At each of these tables the play was the same. A low Diamond was opened. Both declarers drop[ped] the Spade Queen and trumped one Diamond in the faced hand, discarding two low Hearts on the Ace and King of Clubs.

One Cent-A-Word Advs. Bring Results

# CLASSIFIED ADVERTISEMENTS

(No Advertisement Less Than 10c a Day With Minimum Charge of 35c)

ALL ADS CARRYING BOX NUMBER ADDRESSES MUST BE ANSWERED BY LETTER OR POST CARD. THE FREEMAN WILL NOT BE RESPONSIBLE FOR MORE THAN ONE INCORRECT INSERTION OF AN ADVERTISEMENT IN THESE COLUMNS.

REPLIES

The following replies to classified advertisements published in The Daily Freeman are now at The Freeman Offices:

Uptown

Bookkeeper, Farmer, KZ, Man, RK, 17, 59

Downtown

B

## FOR SALE

A BARGAIN—in rebuilt motors, all sizes up to five horsepower; one electric washing machine; one electric hot water heater; two radios. We buy used motors. Carl Miller and Son, 674 Broadway.

A BIG LOAD of dry wood, $2. John Lynch; phone 2188-W.

A-1 DRY KINDLING—stove, heater wood. Accordions violins repaired. Clearwater; phone 2751.

BAIT FISH—John Golnek, corner of German and Abeel streets.

BATH TUB—5' 6", complete with fittings, 85% new; cheap. Boulevard, Box 8.

BIG LOAD—of dry rock oak, sawed any length, $2. Phone Harley Palen 2356.

CANNING TOMATOES—cheap; delivered. Phone 402-J-2.

CASTINGS MADE—for stove, furnace and boiler grates. Kingston Foundry Co., 82 Prince street, Kingston, N. Y.

CHEAP—four burner gas range; English saddle; bullet proof vest. Mrs. Hays, 110 Fair.

COCKER SPANIELS—three months old; house broken. Phone Woodstock 252. Mrs. Purcell.

COMBINATION SINK—and laundry tray, used; used oil burner; coal stoker, used as demonstrator. Apply Wieber and Walter, Inc., 690 Broadway.

CONCORD GRAPES—3c per lb., and grape juice at Koller's Farm, 263 East Chester street.

"COOLERATOR"—The new AIR CONDITIONED Refrigerator, and Manufactured Ice. Tel. 237 Blue water Lake Ice Co.

COUCH—can be opened to full size, place for bedding; cheap. 190 Clinton avenue.

DINING-ROOM SUITE—must be sold at once at a sacrifice. Call 2419 after 6:30 evenings.

ELECTRIC LIGHT FIXTURES—below actual cost. Come in and see for yourself. Tudoroff Bros., 22 Broadway.

ELECTRIC MOTORS—1-6 horsepower up. P. J. Gallagher, 55 Ferry street. Phone 3817.

ELECTRIC MOTORS—and fans; very reasonable. Tudoroff Bros., 22 Broadway.

ELECTRIC REFRIGERATOR — used; good condition; reasonable. 22 Broadway.

GASOLINE ENGINE — five horsepower, with saw table. Phone 1725-M.

GAS RANGE—York, white enamel; good condition. 47 Hone street.

GOOD COW—fresh in July. Anton Ureak, Route 2, Box 72, Kingston.

GUITARS—saxophones, accordions; all kinds musical instruments, accessories. 590½ Broadway.

HARDWOOD—sand, stone, cinders. A. Vogel Trucking Company. Phone 125.

HARDWOOD—stove lengths, and salt hay. E. T. McGill.

HOMEMADE BREAD—cakes and pies; reasonable. Phone 1070.

ICE—(Natural), $2 ton; also retail prices. Waters' Ice House, Lawrence street.

IRONER—$15, heated by gas and runs by electricity; induction type motor worth $15 alone. 121 Green street.

MAJESTIC REFRIGERATOR — cheap. Phone 1965-J.

MEN'S SUITS—slightly used, $5.50-$8.75. Pawnbroker's clothing, dry cleaned and pressed. Guaranteed merchandise; suits can be inspected and bought in Kingston. Write for address and date of sale. General Merchandise, 116-15 Jamaica avenue, Richmond Hill, New York City.

MOTORCYCLES — New Harley-Davidson, $315 and up; used motorcycles, $40 and up. Harley Davidson Sales of Kingston, 248½ Broadway.

OUTBOARD SPEED BOAT—$25. Ben Rhymer Auto Body Shop, 421 Albany avenue.

PARLOR SUITE—sideboard, dining room table and cook stove. Call after 6 o'clock, 56 Elizabeth street.

PIANO—mahogany upright, best condition; oak extension dining-room table. 142 Clinton avenue.

PIANO—upright, mahogany, $15. 72 Foxhall avenue.

PIANOS—several used, upright, in good condition, for sale or rent. Fred C. Winters, Clinton avenue. Phone 1112.

RADIOS REPAIRED—at Andy's Radio Shop. A. L. Lovgren, authorized expert; phone 2995.

REFRIGERATOR, OIL BURNER SERVICE—A. H. Contant, 101 Roosevelt avenue. Phone 3691-R.

SINKS—all sizes; basins, white porcelain enamel; toilet bowls, sets. Boulevard, Box 8.

STOVES—bedding, floor coverings; also buy and sell. Phone 3972-J, Chelsea Furniture Exchange, 16 Hasbrouck avenue.

STRUCTURAL STEEL BEAMS—channels; angles; rails; pipe; sluices. B. Millens and Sons.

SWEET CORN—35,000 ears of Long Island Beauty, ready to pick; will sell all or part. John H. Saxe. Phone Kingston 167-R-2.

TYPEWRITERS—adding machines, check protectors, all makes. Try our yearly repair service. O'Reilly's, 530 Broadway and 28 John street.

USED LUMBER—Wrecking large building on Abeadroth and Root property, Newburgh; small and large size timbers up to 50 ft. long; long leaf yellow pine; prices very reasonable. Inquire Austin R. Newcombe and Company on premises or phone 515 Kingston.

VARIETY PARLOR HEATERS — coal, wood and gas stoves; furniture; bargains. 186 St. James.

## FOR SALE OR TO LET

ROWBOATS—John Fischer, 324 Abeel street.

## USED CARS FOR SALE

BARGAINS—1926 Chevrolet pickup; 1924 Chevrolet ½ ton panel. 1932 Chevrolet hydraulic, cheap. Chevrolet Dealer, Ashokan.

BECAUSE of going to college must sell Rockne sedan, mechanically perfect; cash or terms. Phone 2324-J, 4 Burgewin street.

COMPARE—1934 Ford coupe de luxe, $345. 1934 Ford sedan de luxe, $395; 1932 Nash sedan, $195. 1931 Chevrolet pick up, $145. 1930 Ford pick up, $65. Ford 1931m, chassis and cab, new rubber. 1929 Ford 1931m stake truck, many others, trades, terms. Van Demark Motors, Ford Dealer, Accord, N. Y.

ESSEX—small truck, 1928, good shape, $50; also President 8 Studebaker, $225. John Delling, Hosendale, N. Y.

FORD DUMP TRUCK—1934. Bargain for cash. B.K., Uptown Freeman.

1936 Nash demonstrator de luxe with cruising gear
1935 Lafayette Coach, a nice clean car, low mileage
1934 Ford Tudor
1931 Nash 8 Sedan
1931 Willys Knight Sedan
1931 Dodge Sedan, 6 wheels, new paint job
1931 Willys 6 De Luxe Sedan, new paint, motor reconditioned
1931 Nash 6 Sedan

George J. Schrover Motor Car Co.
71-73 N. Front St. Phone 211
Authorized Dealer
Ford—Nash—Lafayette

WHITE—four-door sedan, four cylinders, reconditioned throughout. $40. Wright six-cylinder coach, $40. Hughes Auto Service, 34 Harley avenue, phone 3084.

# One Cent a Word

(No Advertisement Less Than 10c a Day With Minimum Charge of 35c)

## APARTMENTS TO LET

APARTMENT—two rooms and sunparlor, private bath with shower, Westinghouse refrigerator, oil heat; adults only. 280 Washington avenue.

APARTMENT—six rooms, with heat. Phone 2514.

APARTMENT—four small rooms. 36 Brewster street. Phone 628-J.

APARTMENT—three rooms, heat, electricity and gas furnished; 31 Green street. Call at 6 p. m.; phone 3294.

APARTMENT—five rooms, all improvements, hot water heat furnished; garage. 257 Greenkill avenue.

APARTMENT — newly renovated, oak floors, all improvements. 56 Elmendorf street.

APARTMENT—five rooms, all improvements, rent $15. 567 Albany avenue.

APARTMENTS — five and six rooms. Phone 81.

CONWAY PLACE—apartment, five rooms, tile bath, all improvements; heat furnished; garage. Phone 3519-J.

FIVE ROOMS—bath, all improvements, heat, oil burner; garage. 184 Hurley avenue. Phone 3099-W.

FOUR OR FIVE ROOMS—with all improvements including hot water heater with oil burner; garage if desired; reasonable to reliable party. 52 Elmendorf street.

SIX LARGE ROOMS—bath, shower, large sun porch; extra room in attic; heat, hot water furnished; garage. Inquire 68 West O'Reilly street.

STAPLES ST., 31—apartment, three rooms with improvements. Phone 1272-W.

UPTOWN RESIDENTIAL SECTION—furnished or unfurnished; adults only. Phone 2355.

## FLATS TO LET

FLATS—four and five rooms. Phone 521.

FLAT—with improvements. 87 West Pierpont street.

FLAT—five rooms, to middle-aged couple; $16. Clearwater; phone 2751.

FLAT—Inquire 42 Van Buren street. Phone 68-W.

FLAT—four rooms, all improvements. 18 Belvedere street.

FLAT—four rooms, near High School; adults only. Phone 807-R.

FLAT—five rooms, all improvements, hot water heat, newly decorated. 611 Delaware avenue.

FLAT—four rooms; adults. 68 Green street.

FLAT—six rooms, bath, all improvements; garage. 195 East Chester street.

HASBROUCK AVE., 75—three rooms and bath. Phone 1272-W.

SEVEN ROOMS—all improvements; Derrenbacher street. Phone 2122.

## FURNISHED APARTMENTS

COZY—light three-room apartment, all improvements; uptown; very reasonable. Phone 3903-R.

HOUSEKEEPING APARTMENT—all improvements, and garage. 61 Downs street.

NEWLY FURNISHED—two-room front housekeeping apartment; also one room and kitchenette, all improvements; reasonable. 75 Pearl street.

WASHINGTON AVE., 267—near Main, three rooms, all improvements; adults.

## FURNISHED ROOMS TO LET

DESIRABLE ROOM—for gentlemen. 27 Downs street. Phone 2417.

FURNISHED ROOMS — light housekeeping if desired. 771 Broadway.

FURNISHED ROOMS (2)—for light housekeeping. 89 O'Neil street.

FURNISHED ROOM—board if desired in private family. 110 Henry street.

GREEN ST., 29—light housekeeping, all improvements. Ring upper bell. Phone 3859-W.

LARGE FRONT ROOM—suitable for gentlemen. 78 West O'Reilly street.

LARGE FURNISHED ROOM — Beauty Rest mattress, adjoining bath; uptown. Phone 1291-W.

NICE ROOM—excellent location; also garage. Phone 456.

PLEASANT FURNISHED ROOMS—central location. 80 Pine street; phone 209-J.

SLEEPING ROOMS (2)—large and light at 54 Hoffman street.

TWO ROOMS, KITCHENETTE—and private bath. Winter's, 231 Clinton avenue.

## GARAGES TO LET

GARAGE—128 Wall street. Inquire on premises.

## HOUSES TO-LET.

½ DOUBLE HOUSE—rent reasonable. 243 Wall street.

½ DOUBLE HOUSE—all improvements. 238 Smith avenue.

½ DOUBLE HOUSE—seven rooms, all improvements; 14 Clifton avenue. Phone 1925.

HOUSE—six rooms, bath, all improvements, hardwood floors; garage. 121 Downs street. Phone 1771-J.

HOUSE — all improvements; beautiful river view. Phone 521.

HOUSE—with oil heater. Call 249.

HOUSE—six rooms, all conveniences; garage. Brink Brothers, Lake Katrine, N. Y.

HOUSE—seven rooms, bath, Frigidaire, and garage; furnished or unfurnished. 21 Voorhees avenue, Kingston, N. Y.

MAIDEN LANE, 18—half of house, improvements.

OCTOBER FIRST—Six room house all modern improvements, first class condition, two blocks from Wall St. Phone 3754-R.

OCTOBER 1st—98 and 100 Main street. Inquire 55 Pearl.

## Summer Camps & Cottages To Let

BUNGALOWS—two. John Fischer, 324 Abeel street.

## TO LET

OFFICE ROOMS—suitable for beauty parlor, dentist; reasonable. 324 Wall street.

ROOMS—furnished or unfurnished. 18 Pearl street.

TYPEWRITERS—adding machines, Remington, Underwood, Smith, Victor, Sun Strand, etc. O'Reilly's, 530 Broadway and 28 John street.

## REAL ESTATE FOR SALE

APARTMENT HOUSE—four families, 12 rooms, four baths, all improvements, new oil heater; garages; good condition. Phone 1257-J.

ATTRACTIVE—completely modern English cottage style home in restricted residential section, corner lot, hot water heat, fireplace, hardwood floors throughout. Landscaped with enclosed garden; would consider selling furnished, all furniture new and of best quality; an unusual opportunity for couple or small family. James E. Snead, 240 Fair street, phone 2026.

FARM LAND—32 acres; town of Hurley; 15 minutes from Kingston. Phone 421.

FINE BUILDING LOTS—East Chester, Pine, Van Leuvenkill, First avenue. Mrs. Hays, 110 Fair street.

HOUSE—eight rooms and bath, improvements; fine location for tourist rooms, if desired, can be used as two-family house, only $400 cash needed. Phone 3778-W.

NEW HOUSE—four rooms, bath, all conveniences with as much land as you wish, 15 minutes from Kingston; high elevation and beautiful surroundings; garage, satisfies. For information call Governor Clinton Hotel Barber Shop.

NINE ROOM HOUSE—gas, electric, heat, water, garden, large barn; near Kingston, $2,200, $700 cash. Address J.K., Uptown Freeman.

6 ROOM DWELLING—fair condition, part improvements; lot 100x400; two miles from city, price $2,300, terms. Two-family house, fair condition, improvements; garage, rented location; well rented, price $4,300, terms. Shoemaker Realty Co., Kingston, N. Y.

# One Cent a Word

(No Advertisement Less Than 10c a Day With Minimum Charge of 35c)

## EMPLOYMENT

### Help Wanted—Female

CHRISTMAS CARDS—Big commissions selling personal Christmas cards, stationery, and seven sensational assortments. Special low priced humorous personal cards. Experience unnecessary. Free samples. Wallace Brown, 225A Fifth avenue, New York.

CHRISTMAS CARDS—100% profit selling marvelous 21 folder $1 assortment. Gift wrappings, everydays, personals. Experience unnecessary. Request samples. Rainbow, 15M Park Row, New York.

CHRISTMAS CARDS—Sell superb quality $1 assortment. Gift wrappings, everydays, kiddie kards, stationery; personals. Experience unnecessary. Request samples. White's Quaint Shop, 261T Westfield, Mass.

COMPETENT GIRL—or young woman, white, for general housework. Apply between 7 and 8 p. m., 64 W. Pierpont street.

EXPERIENCED CUFF BANDERS—Fessenden Shirt Company, Field Court.

EXPERIENCED SHIRT PRESSERS! Steady work; good pay. Apply now. Lustberg, Nast, Middletown, N. Y.

EXPERIENCED WOMAN—or girl for general housework; references. Box WG, Uptown Freeman.

EXPERIENCED WOMAN—for general housework; sleep in. Apply to 262 North Manor avenue.

GIRL—for general housework; small family; references; sleep in. 121 West Chester street.

GIRL—for general housework in small family; sleep in. Box WL, Uptown Freeman.

GIRL—or woman, for general housework on Long Island. Apply 54 O'Neil street.

GIRL—or woman, for general housework; small family, sleep in; good pay; steady work. Apply 280 Main street.

GIRL—for general housework; experienced, sleep in. Phone 3743.

GIRL—or woman, experienced in general housework and cooking. 44 Maiden Lane.

MIDDLE-AGED HOUSEKEEPER — companion for elderly lady in country. Box Companion, Uptown Freeman.

SINGER OPERATORS—experienced on single needle machines. Apply Knitwear Manufacturing Co., 59 O'Neil street.

WOMEN—to form towel, blanket club. Clinton Towel Co., Clinton, Mass.

WOMAN—for general housework; small family; out of town. Call between 6 and 7 this evening, 639-M.

WOMAN—general housework; sleep out. Phone 3778-W.

WOMAN—or girl, for afternoons only; take care of children and do light housework. Call at 67 Flatbush avenue after 6 p. m.

WOMAN—to care for children by young Christian couple, downtown; sleep in; $15 20 month. Box LY, Downtown Freeman.

WOMAN—or girl, for general housework; small family; references. 78 Highland avenue.

YOUNG WOMAN—for general housework; short hours; $5 weekly. 122 Fair street.

### Help Wanted—Male

A GOOD OPENING in Ulster County for reliable man with car to sell well-known line, home necessities; products thoroughly introduced, arrangements made to interview qualified men by special representative. Give full information concerning yourself to W. T. Rawleigh Co., Albany, N. Y.

DISHWASHER—Apply in person. Sea Grill Restaurant, 5 Main street.

MIDDLE AGED MAN—single, to work on farm; good home and wages; start now and for all winter. Box 267, Uptown Freeman.

OUTDOOR MAN—for distributing coupons and developing new coffee route of approximately 200 families. Routes pay up to $45 first week. Ford furnished producer as bonus. Details free. Albert Mills, 335 Monmouth, Cincinnati, Ohio.

WOOD-WORKERS WANTED—factory located nearby. Experienced Mattison turning lathe and back-knife lathe operators and machine hands. Also experienced sprayers. Only men having furniture factory experienced need apply. Steady jobs. Reply stating age, married, experience, etc., in detail. Write to Box NW, Downtown Freeman.

### Situations Wanted—Female

CAPABLE WOMAN—wants part time work; housework of any kind or practical nursing. Phone 180-R-1.

### Situations Wanted—Male

BY COMPETENT MAN—as night or day watchman or any steady work; state wages. Box Workman, Uptown Freeman.

## FINANCIAL

### Money to Loan

LOANS
on your own note....
$300 or less—20 months to repay....
Add up your needs and see us today
Phone or come in TODAY
2nd Floor, Newberry Bldg.
319 Wall St.
Phone 3470 Kingston, N. Y.
Loans Made in Nearby Towns
PERSONAL FINANCE CO.

### Business Opportunities

WOULD YOU be interested in an honest proposition to manufacture and sell ten good inventions of merit. Inventor, Uptown Freeman.

## INSTRUCTION

THE MORAN SCHOOL OF BUSINESS—Burgevin Building, corner Fair and Main. Fall Term—Day and Night—Register Now! Employment Department. Phone 178.

## REAL ESTATE WANTED

FARMS—bought, sold. George Hall, Hudson Counties Estates, 277 Fair.

TEN ACRES—or more of land, with 6 to 10 room house with improvements; on good road; must be reasonable for cash buyer. Leotis, 52 Elmendorf street.

## WANTED TO BUY

A BETTER PRICE PAID — Jewelry, watches, gold, used clothing. Schwartz, 555 Broadway.

ACE PRICES paid for men's used clothes, shoes, hats. N. Levine, 41 North Front st. Phone 2958.

ANTIQUES—pictures, old glassware, gold, silver; will call. Confidential. P. O. Box 77.

HARDWOOD — 25 cords. Clearwater; phone 2751.

OLD GOLD—diamonds, watches, jewelry, tools, guns, antiques, glassware. Barnett, 67 North Front street.

POWER GREEN BONE CUTTER—Phone 3069.

STROLLER—in good condition. Box GL, Uptown Freeman.

## WANTED

ELDERLY PERSON—or middle-aged who would appreciate home with good care and food. Phone 3307-W.

HAVE HOME—for piano of good make and condition. Phone 1194-M.

MOVING VAN—going to New York, Sept. 8, 9, 10, 12, wants whole or part load either way; Ipswich. White Star Transfer Co., 68 Meadow street; phone 144.

MOVING VAN—going to New York, Sept. 9, 11, 14, wants whole or part load either way; Ipswich. S. Tompkins, 32 Clinton avenue; phone 649.

MOVING VAN—going to New York, Sept. 8, 11, 14, 16, wants whole or part load either way. Louis Inwood, Kingston Transfer Co., Inc. Phone 939.

MY TREES—cut on shares. Hardies, Port Ewen.

# Clos Clowns Beat Phoenicia in Ninth With 2 Run Rally

Scoring two runs in the ninth inning to break a 4-4 tie, the hard hitting Clos Clowns defeated the Phoenicians by 6-4 in a holiday game played on the mountaintown diamond.

The Clowns rapped "King Kong" Shackett and Joe Brown for 11 hits, four of them coming in the fatal ninth against Brown. Dewey Van Buren went the route for the Kingston team. Brown relieved Shackett in the ninth for Phoenicia when the score was tied at 4-all.

Earl Mitchell led the attack on the mountaintown hurlers with a hard double and three singles in five trips to the platter. Celuch and O'Day each garnered a brace of hits for the winners. Burke, Cullum and Mowson each got two hits for the losers.

Yesterday's ninth inning rally by the Clowns was just the opposite of a game between the two teams earlier in the season. At that time the Phoenicia boys staged the rally in the last frame to beat out the Clowns.

The Clos Clowns are looking for the game for next Sunday. Managers are requested to get in touch with Angelo Clos.

Boxscore:

Phoenicia.

| | AB | R | H | PO | A | E |
|---|---|---|---|---|---|---|
| Burke, ss | 4 | 1 | 2 | 2 | 0 | 0 |
| Cullum, 3b | 4 | 1 | 2 | 3 | 1 | 0 |
| Benjamin, c | 4 | 0 | 1 | 3 | 0 | 0 |
| Bock, lf | 4 | 0 | 1 | 3 | 1 | 0 |
| Fairburn, rf | 4 | 0 | 1 | 2 | 0 | 0 |
| Mowson, 1b | 4 | 1 | 2 | 6 | 0 | 0 |
| Dunham, 2b | 4 | 0 | 0 | 2 | 1 | 0 |
| Harlin, cf | 4 | 0 | 1 | 4 | 0 | 0 |
| Shackett, p | 3 | 1 | 1 | 2 | 3 | 0 |
| Brown, p, | 1 | 0 | 0 | 0 | 0 | 0 |
| Total | 36 | 4 | 11 | 27 | 6 | 0 |

Clos Clowns.

| | AB | R | H | PO | A | E |
|---|---|---|---|---|---|---|
| Crispell, 1b | 5 | 1 | 1 | 9 | 0 | 0 |
| Didzik, 2b | 3 | 2 | 1 | 2 | 1 | 0 |
| Steigerwald, 3b | 5 | 0 | 1 | 4 | 1 | 0 |
| Mitchell, ss | 5 | 2 | 4 | 0 | 5 | 0 |
| Celuch, lf | 4 | 1 | 2 | 2 | 0 | 0 |
| O'Day, cf | 4 | 0 | 2 | 2 | 0 | 0 |
| Bush, rf | 4 | 0 | 0 | 2 | 0 | 0 |
| Ausano, c | 3 | 0 | 0 | 5 | 0 | 0 |
| Van Buren, p | 4 | 0 | 0 | 1 | 8 | 0 |
| Total | 37 | 6 | 11 | 27 | 15 | 0 |

Score by innings:

| | | |
|---|---|---|
| Clowns | 020 001 012 | 6 |
| Phoenicia | 003 100 000 | 4 |

Two base hits: Mitchell, O'Day, Celuch. Left on Bases: Clowns 6; Phoenicia 1. Bases on balls—off Van Buren, 2; off Shackett, 3; Off Brown, 0. Struck out—by Van Buren, 6; by Shackett, 2; by Brown, 2. Hits off Van Buren, 11; off Shackett, 7; Brown 4. Hit by pitcher, O'Day.

# Yellow Jackets To Practice Tonight

The Kingston Yellow Jackets will hold a practice session tonight at 6 o'clock at the Fair Grounds. All members are requested to be present.

The Kingston team is looking forward to a successful season and they expect to play about nine games. All the games this fall will be played on the road unless a field can be made suitable in Kingston for them to entertain visiting elevens.

At the first practice held last week all of last year's players were on hand and Coach Dann is well pleased with the possibilities of a strong aggregation for the coming season which will open in a few weeks.

## A.A.A. SOFTBALL LEAGUE

### B. P. W. vs. Fullers Tonight

The Board of Public Works will cross bats with the hard hitting Fuller outfit tonight at the Athletic Field in the first game of a five game series. The B. P. W. won the first round in the Industrial League and Fullers were victorious in the second round. Tonight's game, which will start promptly at 6 o'clock, will be the opener in their playoff series.

Tom Rowland, the sensational hurler for the Fuller team, will toe the slab against Jim Norton of the Public Works. These two boys are two of the smartest softball pitchers in the city and if both are "on" there should be a pitchers' duel that would be a delight to witness.

THE LADIES OF THE PARISH
will hold a
CARD PARTY
in
St. Peter's School Hall
THURSDAY EVENING,
SEPT. 10
GAMES START 8:15.
REFRESHMENTS

## NEW ATTRACTIONS

# At The Theatres

PREVIEWED

**Today**

Broadway: "Piccadilly Jim". After a series of mediocre scripts, Robert Montgomery wins back some of his lost laurels in this P. G. Wodehouse story of an American boy in London. A caricature artist, this young man has achieved considered success in the comic strip business and his fame reaches the heights when he starts a strip on the activities of a certain Pett family, never dreaming that the girl is a relative. The picture reaches moments of rare humor, the dialogue is skillful and comical, the acting is unusually good and the direction of Robert Z. Leonard excellent. The cast offers Frank Benchley, Eric Blore, Ralph Forbes Morgan, Madge Evans, Robert and Aileen Pringle.

Kingston: "M'Liss." Bret Harte's raw and blustery frontier story of an orphan girl who falls under the quiet love of a school teacher is screen entertainment of unusual quality. This story of a little girl who grows up under the most difficult circumstances only to be taught the meaning of love and faith by a young man whose gentleness is strangely out of place in a world of gusty, ribald men. The cast stars Anne Shirley and offers John Beal, Guy Kibbee, Douglas Dumbrille, Moroni Olsen and Arthur Hoyt. An RKO picture directed by George Nicholls, Jr.

Orpheum: "Big Brown Eyes" and "Singing Cowboy." A manucurist with a sweet, innocent look has much to do toward putting the finger on a dangerous criminal in the best of the Orpheum features, a show replete with excitement, good acting and clever lines. Joan Bennett and Gary Grant head the players. "Singing Cowboy" is the other full length attraction with Gene Aurty in good voice.

**Tomorrow**

Broadway: "Yours For the Asking." The sleek George Raft continue to climb high in the cinema heavens, this time surrounded by an excellent cast of players plus Dolores Costello Barrymore as his co-starring partner. It's a gay, brittle story of a gambler who looks upon all people as suckers with the exception of himself and who changes his mind when love hits him in the face. There are moments of brilliant comedy and the dialogue is especially entertaining.

Kingston: Same.

Orpheum: "Anything Goes." The musical comedy that rocked Broadway with laughter in one of the longest runs ever accorded a musical show, is good screen entertainment, as it tells of a gangster who sneaks aboard a pleasure vessel and is forever trying to lose his identity. The cast offers such big names as Bing Crosby, Ethel Merman and Charles Ruggles. One of the best of the song and dance offerings.

A political campaign's a wonderful thing for John Q. Voter. For a little while everybody treats him with respect.

"Articles of confederation and perpetual union" creating the United States were signed in 1778.

COMFORTABLY COOL ORPHEUM THEATRE TEL. 524
3 SHOWS DAILY 2, 6:45 & 9 | SUNDAY and HOLIDAY CONTINUOUS SHOW STARTS AT 1:20
Children Anytime .... 10c | Matinee All Seats... 15c | Evenings All Seats ... 25c
TODAY Free to Our Lady Patrons MAJESTIC HOT OVEN DINNERWARE
2 FEATURES—LAST TIMES TODAY—2 FEATURES

GENE AUTRY in "SINGING COWBOY"
Wed., Thurs. | BING CROSBY in "ANYTHING GOES"

READE'S
Broadway
BROADWAY. "HOUSE OF HITS" PHONE 1613
"ALWAYS COOL AND COMFORTABLE"
FEATURE PICTURES SHOWN TWICE IN AFTERNOON
1:30 & 3:30—EVES. 7 & 9—CONTINUOUS SAT., SUN., HOL.
SUNDAY PERFORMANCES START AT 2 P. M.
SPECIAL PREVIEW SHOWING TONIGHT
Attend the 9 o'clock performance and see the final showing of "Piccadilly Jim" and the first showing of GEORGE RAFT in "YOURS FOR THE ASKING."

ENDS TODAY: ROBERT MONTGOMERY in "PICCADILLY JIM"
STARTS SATURDAY
Katharine Hepburn, Fredric March in "Mary of Scotland"

READE'S
Kingston
WALL STREET. PHONE 271
"ALWAYS COOL AND COMFORTABLE"
FEATURE PICTURES SHOWN TWICE IN AFTERNOON
1:30 & 3:30. — EVENINGS, 7 & 9.
CONTINUOUS SATURDAYS, SUNDAYS, HOLIDAYS.
3—BIG DAYS—3
STARTING TODAY
2 FIRST RUN FEATURES 2
Bret Harte's romance of the roaring West!

with
GUY KIBBEE • DOUGLASS DUMBRILLE
MORONI OLSEN Directed by George Nicholls, Jr.
Associate producer, Robert Sisk. RKO-RADIO PICTURE
ALSO
"36 Hours to Kill"
with
BRIAN DONLEVY and GLORIA STUART
STARTS FRIDAY
FREDRIC MARCH in "THE ROAD TO GLORY"
ALWAYS COOL AND COMFORTABLE